NHamp
F
44
.F5 A
2007

ANNUAL REPORTS OF FITZWILLIAM, N.H. 2007

— FROM —

D. H. REED,

GRANITE QUARRIES,

FITZWILLIAM, N. H.

DON'T DELAY THIS CAR.
CONSIGNEE UNLOAD PROMPTLY.

For

Via Cheshire & *R. R's.*

ESTABLISHED 1864.

LIGHT & DARK

Granite Quarries,

FITZWILLIAM, N. H.

DANIEL H. REED, Proprietor.

Monument, Cemetery, Flagging & Building Stones

Quarried on Short Notice, and at Reasonable Rates.

THE GRANITE CUTTERS'

International Association of America.

Organized March 10, 1877. At Rockland. Maine.

THE GRANITE CUTTERS' INTERNATIONAL ASSOCIATION OF AMERICA — ORGANIZED — UNION — PROGRESS — MARCH 10 1877

#6504

WITHDRAWAL CARD

Brother R. B. White

Is a member of our Association, and was in good standing

With Fitzwilliam Branch

to August 31. 1906

And was granted this Withdrawal Card by the T. G. C. to that date.

James Duncan

L. S. T.

Members whose arrears exceed three months are in Bad Standing and are non-benefited until one month after being clear on the books.—Section 78, Page 20.

Members going from one branch to another should immediately give their traveling cards to the Shop Steward.—Section 123, Page 31

ORGANIZED MARCH 10, 1877

CONTRIBUTION CARD.

THE GRANITE CUTTERS' NATIONAL UNION

Of the United States of America.

Brother R. B. White of Fitzwilliam Branch,

was initiated ..... 1 ..... of ..... aged ..... years.

A. F. Chandler

Secretary.

Settled in 1762
Incorporated in 1773

USEFUL INFORMATION
Hours & Phone Numbers

Office of Selectmen Fax 585-7744 585-7723
Website www.fitzwilliam-nh.gov 585-7770
PO Box 725 . E-Mail – fitzwilliamnh@ptcnh.net

Town Clerk - Tax Collector 585-7791
PO Box 504 E-Mail – fitzclerk@ptcnh.net

Selectmen's Office Hours

Monday & Friday	8:30 am - 12:30 pm
Tuesday & Thursday	1:00 pm - 5:00 pm
Wednesday Evening	6:00 pm - 7:00 pm
Selectmen Meet: Wed.	7:00 pm

Town Clerk/Tax Collector's Office Hours

Monday & Friday	8:30 am - 12:30 pm
Tuesday & Thursday	1:00 pm - 5:00 pm
Wednesday Evening	6:00 pm - 9:00 pm

Land Use Office Hours 585-9119
Planning Board, Zoning Board of Adjustment
Historic District Commission
PO Box 46 E-Mail – fitzlanduse@ptcnh.net

Monday & Friday	8:30 am – 12:30pm
Tuesday & Thursday	1:00 pm - 5:00 pm
Wednesday evening	6:00 pm - 8:00 pm

Police Department Fax 585-7760 585-6565

Fire Department - Emergency 911
(non-emergency) 585-6561
Road Agent 585-2255

Code Enforcement Officer 585-7723

Transfer Station/Recycling Ctr. 585-9423

Tuesday & Thursday	1:00 pm – 5:45 pm
Saturday	8:00 am- 4 :45 pm

Library E-Mail - susanmassin@fitzlib.org 585-6503
Fax - 585-6738

Monday	2:00 pm - 8:00 pm
Tuesday & Thursday	2:00 pm - 5:00 pm
Wednesday	9:00 am - 12:00 noon
	2:00 pm - 8:00 pm
Saturday	9:00 am - 12:00 noon

ANNUAL REPORTS

Of the

Town Officers

Of

FITZWILLIAM, N.H.

For the Year Ending December 31, 2007

PHOTO CREDITS

Pictures used in this year's annual report were submitted by the following:

Susan Massin	pages	52,58,59,61,68,76,91
Fitzwilliam Historic Society	pages	74,86,99
Paula Thompson	page	70,95
Kathy Stark	page	78,93,98

The Granite Industry in Fitzwilliam

We are highlighting the importance of the granite industry for Fitzwilliam this year with the cover of the Annual Report and the following excerpts from "Fitzwilliam – The Profile of a New Hampshire Town 1884 – 1984" researched and written by the Town History Committee.

"For 100 years or more, and especially between the years 1850 and 1920, granite quarrying became one of southern New Hampshire's most active and prosperous industries. Much of the country's finest granite came from Fitzwilliam, New Hampshire. Fitzwilliam granite has a uniformity of color, an evenness and firmness of texture, and a freedom from seams of a lighter or darker shade, which make it highly valuable for building and monument purposes. Also, the lack of iron oxide in Fitzwilliam granite prevents the ugly stains, which usually occur after several years in granite from other sources. When polished, it is almost as white as marble and much more durable.

Serious quarrying on a large scale began with the coming of the railroad in 1848, making it possible to draw stone-laden flatcars of rough granite to the large cities of the east and Midwest, where it was finished into construction material for the massive buildings then in demand.

There were a number of quarries in Fitzwilliam including Reed Quarry, Victoria White Quarry, Angier Quarry, Blodgett Quarry, and Webb Quarry. As early as 1885, 5,750 tons of granite was being shipped from these Fitzwilliam quarries. A year later the figure was 7,080 tons. During this period, and until World War I, with the influx of 400 or more men to supply skilled labor for the quarries, the population of Fitzwilliam increased to more than 1,300.

The men who worked the quarries were organized as the Fitzwilliam Branch of the Granite Cutters' International Association and had contracts with the Granite Manufacturers of Fitzwilliam. Terms of their contracts from 1900 to 1908 were:

Eight hours a day's work, six days a week
Minimum wage for granite cutters, $2.80 a day
Minimum wage per hour, 35 cents
One hour allowed for dinner
Any cutter required to go from the shed to the quarries to cut stone shall be paid 25 cents a day extra
Double pay on holidays and no cutter allowed to work Labor Day"

Although the remnants of this once flourishing industry of the early 1900's are overgrown with brush and left neglected as a memory of the past, there are many monuments to the quarrying industry, most notably the Civil War monument in the Village Common, tall stone posts marking the boundaries of the town, the granite pillars at the entrance to the Cathedral of the Pines in Rindge, the stone arch inside the museum building and the granite cross on the altar in the pine grove (the Cathedral of the Pines granite pieces were carved by Philip Yon, the last stonecutter in Fitzwilliam) and many other works appearing in buildings and mausoleums across the country.

TABLE OF CONTENTS

Photo Credits 2
Town Officers 6

Financial Reports & Summaries

Auditors Financial Statement 10
Financial Report 11
General Fund Balance Sheet 13
Statement of Expenditures, Encumbrances and Carryovers 14
Recreation Revolving Fund Expenditures 16
Statement of Appropriation 2007 17
Sources of Revenue 2007 19
Detailed Statement of Expenditures 20
Appropriation/Expenditure Comparison 2007 38
Schedule of Town Property 41
Current Use Report 42
Summary Inventory of Valuation 43
Tax Rate Computation 44
Tax Rate History 46
Town Clerk Financial Report 47
Tax Collector's Report of Collections 48
Unredeemed Levy 2005 50
Unredeemed Levy 2006 51
Unpaid Levy 2007 53
Fitzwilliam Library Treasurer Report 57
Fitzwilliam Library Report of Assets 59
Elliot Institute Financial Report 60
Trustees of Trust Funds Report 62

Department & Committee Reports

Board of Selectmen Report 65
Highway Department Report 67
Transfer Station Report 68
Police Department Report 69
Animal Control Report 71
Firewards Report 72
Librarian's Report 75
Recreation Commission Report 77

Department & Committee Reports Continued

Town Clerk Report	79
Vital Statistics - Births	80
Vital Statistics - Marriages	82
Vital Statistics - Deaths	84
Cemetery Commissioners Report	85
Planning Board Report	87
Board of Adjustment Report	88
Historic District Commission Report	89
Conservation Commission Report	90
Code Enforcement Office Report	91
Forest Fire Warden	92
Capital Improvements Program Report	94
Home Healthcare,Hospice & Community Serv. Report	96
Monadnock Advisory Commission Report	97
Senator Molly Kelly	98
Northeast Resource Recovery Assoc.	99
Annual Town Meeting Minutes - 2007	100

Property Reports

Property Transfers	109
Property Valuation	112

2008 Annual Meeting

2008 Town Warrant	161
2008 Town Budget	167
2008 Proposed Amendments to Land Usage Code: for Ballot Articles #	171

TOWN OFFICERS

SELECTMEN AND ASSESSORS

Thomas Parker	Term expires 2008
Michael Methe	Term expires 2009
Carmen Yon	Term expires 2010

TOWN ADMINISTRATOR

Paula W. Thompson

ADMINISTRATIVE ASSISTANT

Debbie Favreau

MODERATOR

William N. Prigge	Term expires 2009

TOWN CLERK

Jane R. Wright	Term expires 2008

TAX COLLECTOR

Jane Wright

DEPUTY TOWN CLERK

Heidi Wood

DEPUTY TAX COLLECTOR

Denise Nolan

TREASURER

Mary Tommila	Term expires 2010

BUDGET COMMITTEE

Brian Doerpholz (appointed)	Term expires 2008
Carl J. Hagstrom, III,Chairman	Term expires 2008
Leon Goodwin (appointed)	Term expires 2008
Winthrop Brown (resigned)	Term expires 2009
Winston Wright	Term expires 2009
Martin Nolan	Term expires 2010
Frank Bateman	Term expires 2010

TRUSTEES OF THE TRUST FUNDS

Nick Noyes	Term expires 2008
June E. Parker	Term expires 2009
Curtis T. Hamilton	Term expires 2010

TRUSTEES OF THE LIBRARY

Barbara Green	Term expires 2008
Diane Schott	Term expires 2008

TOWN OFFICERS (Cont.)

Joanne Kesses	Term expires 2009
Rita Nirenberg	Term expires 2010
Cathie Talbert	Term expires 2010

TRUSTEES OF THE ELLIOT INSTITUTE

Susan Massin
Macreay Landy

REPRESENTATIVES

Barbara H. Richardson	Term expires 2009

SCHOOL BOARD MEMBERS

Winston Wright	Term expires 2009
Phyllis Peterson	Term expires 2009

SCHOOL BUDGET COMMITTEE MEMBERS

Thomas Parker	Term expires 2008
John Tommila	Term expires 2009

SUPERVISORS OF THE CHECKLIST

Wendy O'Brien	Term expires 2008
Theresa Sillanpaa	Term expires 2009
Natasha Michaelson	Term expires 2010

COMMISSIONERS OF PLANTE MEMORIAL PARK

Bruce Crowell	Term expires 2008
Gregory Mattson	Term expires 2008
Edwin Mattson	Term expires 2008

EMERGENCY MANAGEMENT

Nancy Carney, Director	Term expires 2008
Winston A. Wright	Term expires 2009

LIBRARIAN

Susan Massin

POLICE CHIEF

Wayne Kassotis

TOWN OFFICERS (Cont.)

HIGHWAY AGENT
Gene Cuomo

FIRE WARDS

David Raitto (appointed)	Term expires 2008
William N. Prigge	Term expires 2008
Edwin O. Mattson, Jr.	Term expires 2009
Wendy Carney (deceased)	

FIRE CHIEF
William N. Prigge

CEMETERY COMMISSIONERS

Michael Grab	Term expires 2008
John Greer	Term expires 2009
Gregory Mattson	Term expires 2010

CODE ENFORCEMENT OFFICER
Mark Sweeney

LAND USE ADMINISTRATIVE ASSISTANT
Sandra Gillis

ZONING BOARD OF ADJUSTMENT

John Ernst	Term expires 2008
Coni Porter (resigned)	Term expires 2009
Matt Buonomano (resigned)	Term expires 2009
Susan Wood (alternate)	Term expires 2009
Jane Roberts, Chairman	Term expires 2010
Gretchen Wittenborg, Vice Chair, Clerk	Term expires 2010
Steven Filipi	Term expires 2010
Catherine Davis (alternate)	Term expires 2010

PLANNING BOARD

Paul Grasewicz (alternate)	Term expires 2008
Raymond Russell (alternate)	Term expires 2008
Carlotta Lilback Pini, Vice Chairman	Term expires 2008
Diane Schott	Term expires 2008
Terry Silverman, Chairman	Term expires 2009
Robin Haynes	Term expires 2009
Suzanne Gray	Term expires 2010
Macreay Landy	Term expires 2010

CONSERVATION COMMISSION

Paul Kotila	Term expires 2008
Cheryl Davis	Term expires 2008
Eleanor Vander Haegen (resigned)	Term expires 2009
Rosalind W. Slavic	Term expires 2009
Fred M. Slavic(alternate)	Term expires 2009
Barbara Green	Term expires 2009
Dorothy Zug	Term expires 2010
Robert Corrette	Term expires 2010
Daniel Bemis	Term expires 2010

HISTORIC DISTRICT COMMISSION

Charlotte Guild	Term expires 2008
John Fitzwilliam, Chairman	Term expires 2009
Brian Luddy, Vice Chairman	Term expires 2009
Eileen McHugh	Term expires 2009
Reuel Walling	Term expires 2009

RECREATION DIRECTOR

Kathleen Stark

RECREATION COMMISSION

Theresa Robbitts	Term expires 2008
William VanValkenberg	Term expires 2008
Victoria Zaroziniski	Term expires 2009
Matthew Governor(resigned)	Term expires 2009
Bruce Lafond	Term expires 2009
Carol Breault	Term expires 2009

Vachon, Clukay & Co., PC

Certified Public Accountants

45 Market Street
Manchester, New Hampshire 03101
(603) 622-7070
FAX: 622-1452

Board of Selectmen
Town of Fitzwilliam, New Hampshire

We have compiled the financial statements of the Town of Fitzwilliam, New Hampshire for the year ended December 31, 2007 included in the accompanying Form F-65 (MS-5), in accordance with Statements on Standards for Accounting and Review Services issued by the American Institute of Certified Public Accountants.

Our compilation was limited to presenting in the form prescribed by the New Hampshire Department of Revenue Administration, information that is the representation of Town Officials. We have not audited or reviewed the financial statements referred to above and, accordingly; do not express an opinion or any other form of assurance on them.

The financial report, Form F-65 (MS-5), is presented in accordance with the requirements of the New Hampshire Department of Revenue Administration which differ from accounting principles generally accepted in the United Stated of America. Accordingly, these financial statements are not designed for those who are not informed about such differences.

Vachon, Clukay & Co., PC

February 9, 2008

FINANCIAL REPORT
For the Year 2007

RECEIPTS	AMOUNT	TOTAL
TAXES		
Property Tax Committed	5,549,724	
Land Use Change Tax - General Fund	21,918	
Land Use Change Tax - Conservation Fund	30,245	
Yield Taxes Committed	33,730	
Interest & Penalties on Taxes	73,355	
Other Taxes	167	
TOTAL		**$5,709,139**
LICENSES & PERMITS		
Business Licenses & Permits	715	
Motor Vehicle Permit Fees	396,752	
Building Permits	4,755	
All Other Licenses,Prmts & Fees	7,393	
TOTAL		**$409,615**
INTERGOVERNMENTAL REVENUES - STATE		
Shared Revenue	29,615	
Highway Block Grant	83,543	
State & Federal Forest Land	814	
Meals/Rooms Distribution	95,601	
Other State Grant/ Reimbursemt	150	
On behal fringe benefits	7,840	
TOTAL		**$217,563**
REVENUE F/FEDERAL GOVERNMENT		
Homeland Security Grant	0	
TOTAL		**$0**
REVENUE FROM CHARGES FOR SERVICE		
Income from Departments	18,419	
Other Charges	20,474	
TOTAL		**$38,893**

FINANCIAL REPORT - CONTINUED

MISCELLANEOUS REVENUES		
Sale of Town Property	38,379	
Interest on Investments	31,282	
Fines & Forfeits	1,004	
Insurance Dividend/Reimbusmts		
Contributions/Donations	30	
Other Misc. Sources of Revenue	8,540	
TOTAL		**$79,235**
INTERFUND OPERATION TRANSFERS IN		
Transfer f/Special Revenue Fund		
Transfer f/Trust & Agency Funds	38,207	
Transfer f/Capital Reserve Funds	46,119	
TOTAL		**$84,326**
OTHER FINANCIAL SOURCES		
Proceeds - General Obligation bonds (lease)	59,021	
TOTAL		**59,021**
TOTAL REVENUE F/ALL SOURCES		**$6,597,792**
FUND BALANCE F/JANUARY 1, 2007		**$948,917**
GRAND TOTAL		**$7,546,709**

GENERAL FUND BALANCE SHEET

	Beginning of Year	End of Year
CURRENT ASSETS		
Cash & Equivalents	2,177,627	1,937,818
Investments	60,519	63,600
Taxes Receivable	455,984	834,438
Tax Liens Receivable	215,316	165,506
Accounts Receivable		
Due from Other Governments		
Due from Other Funds	40,152	
TOTAL ASSETS	**$ 2,949,598**	**$ 3,001,362**
CURRENT LIABILITIES		
Warrants & Accounts Payable	19,007	6,013
Due to Other Governments		7,642
Due School District	1,970,675	1,925,665
Due to Other Funds	672	597
Deferred Revenue	10,327	1,480
Notes Payable		
TOTAL LIABILITIES	**$ 2,000,681**	**$ 1,941,397**
FUND EQUITY		
Revenue f/Cont. Appropriat.		
Reserve f/ Special Purposes	54,553	84,931
Unreserved Fund Balance	894,364	975,034
TOTAL FUND EQUITY	**$948,917**	**$ 1,059,965**
TOTAL LIABILITIES AND FUND EQUITY	**$ 2,949,598**	**$ 3,001,362**

2007 EXPENDITURES

	Total Expended	Equipmt & Land Purc.	Construct. Costs
GENERAL GOVERNMENT			
Executive	152,313		
Election/Regist./Vital Stats	26,448		
Financial Administration	71,385		
Revaluation of Property	26,212		
Legal Expenses	42,682		
Planning and Zoning	56,665		
General Govn't Buildings	67,048		
Cemeteries	45,570		4,933
Insurance	54,575		
Other General Govn't			
TOTAL	**$542,898**	**$0**	**$4,933**
PUBLIC SAFETY			
Police Department	248,551		
Fire Department	41,943		
Code Enforcement	7,558		
Emergency Management	1,330		
Ambulance	20,856		
Other Public Safety			
TOTAL	**$320,238**	**$0**	
HIGHWAYS, STREETS, BRIDGES			
Highway Department	617,279	91,100	
Street Lighting	11,384		
TOTAL	**$628,663**	**$91,100**	**$0**
SANITATION			
Solid Waste Disposal	123,538		
Other Sanitation	1,269		
TOTAL	**$124,807**		**$0**
WATER DISTRIB. & TREATMENT			
Other Water			
TOTAL	**$0**		
HEALTH			
Animal Control	3,599		
Health Department	10,604		
TOTAL	**$14,203**		

EXPENDITURES - CONTINUED

	Total Exp.	Equip/Land	Construct.
WELFARE			
General Assistance	34,321		
TOTAL	**$34,321**		
CULTURE & RECREATION			
Library	82,346		
Parks & Recreation	47,954		
Patriotic Purposes	1,456		
Conservation Commission	739		
TOTAL	**$132,495**	**$0**	**$0**
DEBT SERVICE			
Int.- Tax Anticipation Notes			
Principal - Long Term Notes			
Int. - Long Term Notes			
TOTAL	**$0**		
OPERATING TRANSFERS OUT			
Transfers: Capital Reserve	127,139		
Transfers: Special Rev.Fund	11,934		
Transfers: Trust/Agency Trst			
Transfers to Expendable Trst	112,827		
TOTAL	**$251,900**		
PAYMENTS TO OTHER GOVN'T			
Taxes Assessed: County	541,282		
Taxes Assessed: Water Dist	7,642		
Taxes Assessed: Local Educatic	3,319,534		
Taxes Assessed: State Educatic	568,761		
TOTAL	**$4,437,219**		

SUMMARY:	**TOTALS**
Total Payments for All Purposes Less Capital Projects	**$6,390,711**
Total Payments: Equipment and Land Purchases	**$91,100**
Total Payments: Construction	**$4,933**
Fund Balance 12-31-07	**$1,059,965**
GRAND TOTAL	**$7,546,709**

2007 RECREATION REVOLVING FUND
DETAILED EXPENDITURES

BEGINNING BALANCE 01/01/07	**$4,646.86**
Income:	
Aerobics Program	930.00
Soccer Program	3,590.07
Karate/Tae Kwon Do	411.00
Charlie Wallace Road Race	664.00
Basketball	2,441.00
Yoga	1,892.00
Children's Yoga	633.00
Field Trips	423.00
Interest	10.75
NSF Fee	30.00
Redeposit NSF Checks	200.00
TOTAL INCOME	**$11,224.82**
Expenses:	
Aerobics Program	1,893.81
Basketball	1,968.37
Dance	275.00
Soccer	3,311.50
Charlie Wallace Road Race	1,137.18
Yoga	1,476.00
Children's Yoga	595.26
Other	270.00
Bounced Checks	55.00
NSF Check Bank Fee	10.00
Service Charge	6.00
Transfer To General Fund	423.00
TOTAL EXPENSES	**$11,421.12**
ENDING BALANCE 12/31/07	**$4,450.56**

STATEMENT OF APPROPRIATION
For the Tax Year 2007

PURPOSE OF APPROPRIATION (RSA 31:4)	Art#	AMOUNT APPROPRIATED 2007
GENERAL GOVERNMENT		
Executive		156,938
Election,Vital,Registration		33,586
Financial Admin		74,197
Revaluation of Property		26,000
Legal		85,000
Plan/Zone		59,096
General Government Buildings		46,859
Cemetery		39,915
Insurance		53,650
PUBLIC SAFETY		
Police		266,853
Ambulance		21,638
Ambulance Intercept		3,000
Fire		41,480
Building Inspection		11,176
Emergency Management		1,600
Other-Meadwood		3,200
HIGHWAYS/STREETS		
Highways/Streets		344,500
Street Lighting		10,000
SANITATION		
Solid Waste Disposal		127,250
HEALTH & WELFARE		
Pest Control		7,577
Health Agencies		14,732
Welfare		27,153

STATEMENT OF APPROPRIATION - Continued

PURPOSE OF APPROPRIATION (RSA 31:4)	Art#	AMOUNT APPROPRIATED 2007
CULTURE & RECREATION		
Parks & Recreation		48,805
Library		94,280
Patriotic Purposes		1,500
Parks/Precincts		4,000
Conservation		7,050
DEBT SERVICE		
Interest:TAN's		20,000
Princ Term Notes		
Int Term Notes		
CAPITAL OUTLAY		
Town Road Maintenance/Repairs	#8	215,500
Hwy Backhoe - Lease	#29	33,000
Transfer Station Improvements	#30	6,500
Pine Grove Fencing	#31	5,000
CAPITAL RESERVE		
Ambulance Capital Reserve	#12	10,000
Police Vehicle Capital Reserve	#20	10,139
Town Hall Painting Exp Trust	#22	10,000
Police Station Exp Trust	#24	40,327
General Govn't Bldg Exp Trust	#26	12,500
Fire Dept Capital Reserve	#27	40,000
Conservation Land Exp Trust	#28	15,000
Reassessment Capital Reserve	#32	65,000
Master Plan Exp Trust	#33	10,000
Transfer Station Fork Lift Cap Res	#34	2,000
Hwy Dept Cold Storage Bldg Trust	#35	25,000
TOTAL APPROPRIATIONS		**$ 2,131,001**

2007 SOURCES OF REVENUE

SOURCES OF REVENUE	ACTUAL REVENUES 2007
TAXES	
Land Use Change Taxes	60,490
Timber Taxes	24,973
Excavation	167
Interest/Penalties Delinquent Taxes	71,980
Other Taxes	
LICENSES, PERMITS & FEES	
Business Licenses/Permit	715
Motor Vehicle Permit Fees	396,752
Building Permits	4,755
Other Lic,Prmts & Fees	8,772
FROM STATE	
Shared Revenues	17,930
Meals/Rooms Distrib.	95,601
Highway Block Grant	83,543
State/Federal Forest Land	814
Other	
Forest Fire	
From other Governments	150
CHARGES FOR SERVICES	
Income From Departments	38,893
Other Charges	1,484
MISCELLANEOUS REVENUES	
Sale of Municipal Property	38,379
Interest on Investments	31,282
INTERFUND OPERATING TRANSFERS IN	
From Cap. Reserve Funds	5,000
From Trust & Agency Funds	9,273
OTHER FINANCING SOURCES	
Amounts VOTED f/ Surplus	40,466
Surplus to Reduce Taxes	176,000
TOTAL REVENUES AND CREDITS	**$1,107,419**

DETAILED STATEMENT OF EXPENDITURES
For the Year 2007

Description	Amount	
EXECUTIVE		
Gross Wages		
Favreau, Debbie	26,894.80	
Thompson, Paula	55,480.90	
FICA Liability	5,107.44	
Medicare Liability	1,194.49	
Elected Officials		
Methe, Michael	5,000.00	
Parker, Thomas	5,000.00	
Yon, Carmen	5,000.00	
FICA Liability	930.00	
Medicare Liability	217.50	
Health Insurance	28,955.60	
State Retirement Liability	4,362.40	
Books/Periodicals/Publicat.	227.25	
Consultant Services	75.00	
Data Processing	156.55	
General Supplies	40.00	
Labor Contracted Services	190.00	
Meetings/Conferences	677.56	
Mileage/Travel Expense	273.54	
Office Equipment Purchase	504.98	
Office Supplies	795.20	
Other	39.20	
Postage	1,220.75	
Printing/Forms	256.34	
Profess.Assoc/Dues/Sub	3,292.11	
Registry of Deeds	234.58	
Rentals/Leases	515.91	
Selectmen's Expense Account	243.96	
Signs	130.50	
Software/Upgrades	90.73	
Telephone	1,350.18	
Town Report Account	3,846.00	
Training	10.00	
TOTAL EXECUTIVE		**$ 152,313.47**

DETAILED EXPENDITURES - Continued

ELECTION/ REG/ VITAL

General Town Clerk

Gross Wages		
Wood, Heidi	14,531.58	
FICA Liability	900.94	
Medicare Liability	210.69	
Consultant Services	3,071.00	
Data Processing	140.70	
Equipment Maint/Repair	232.20	
General Supplies	176.29	
Labor Contracted Services	95.00	
Meeting/Conferences	369.00	
Office Supplies	308.22	
Postage	319.04	
Printing/Forms	1,219.00	
Profess.Assoc/Dues/Sub	219.69	
Rentals/Leases	481.20	
Software/Upgrades	593.98	
Special Projects	112.71	
Telephone	501.31	
Travel Expenses	515.00	
Total General Town Clerk		**$ 23,997.55**

Voter Registration

Gross Wages		
Sillanpaa, Theresa	300.00	
Prigge, William	100.00	
Wright, Winston	100.00	
FICA Liability	31.00	
Medicare Liability	7.25	
Elected Officials	1,330.00	
Advertising/Notices	173.25	
Data Processing	138.60	
Labor Contracted Services	95.00	
Office Supplies	79.02	
Postage	1.64	
Software/Upgrades	95.00	
Total Voter Registration		**$ 2,450.76**

FINANCIAL ADMINISTRATION

Audit Expense	**$ 10,090.00**
Trust Funds fees	**9,694.18**

DETAILED EXPENDITURES - Continued

Tax Collector				
Gross Wages				
Nolan, Denise		4,148.26		
Wright, Jane		34,494.60		
FICA Liability		2,395.86		
Medicare Liability		560.32		
Data Processing		66.55		
Office Supplies		385.21		
Meeting/Conferences		428.00		
Postage		1,928.99		
Printing/Forms		1,405.55		
Profess.Assoc/Dues/Sub		20.00		
Registry of Deeds		398.49		
Telephone		570.07		
Total Tax Collector	**$**	**46,801.90**		
Treasury				
Gross Wages				
Carney, Nancy		759.60		
Tommila, Mary		2,365.39		
FICA Liability		193.75		
Medicare Liability		45.31		
Office Supplies		39.64		
Travel Expense		529.63		
Total Treasury	**$**	**3,933.32**		
Budgeting/Planning/Analysis				
Gross Wages				
Wood, Heidi		565.88		
FICA Liability		35.10		
Medicare Liability		8.22		
Advertising/Notices		93.55		
Office Supplies		73.03		
Total Budget/Plan/Analysis	**$**	**775.78**		
TOTAL FINANCIAL ADMINIS.			**$**	**71,295.18**
REVALUATION :PROPERTY				
Total Revaluation Property			**$**	**26,212.18**
LEGAL EXPENSES			**$**	**42,681.64**
PLANNING/ZONING				
Gross Wages				
Gillis, Sandra		31,254.63		

DETAILED EXPENDITURES - Continued

FICA Liability		1,937.79		
Medicare Liability		453.19		
Group Health Insurance		6,244.20		
State Retirement Liability		2,432.16		
Sub-Total	**$**	**42,321.97**		
Planning				
Advertising/Notices		296.17		
Books/Period/Publications		967.53		
Consultant Services		3,060.00		
Labor Contracted Services		50.00		
Meeting/Conferences		822.42		
Mileage/Travel Expense		677.77		
Office Supplies		238.75		
Postage		1,755.21		
Printing/Forms		956.40		
Profess.Assoc/Dues/Sub		2,118.95		
Rentals/Leases		654.80		
Telephone		621.54		
Sub-Total	**$**	**54,541.51**		
Zoning				
Advertising/Notices		272.32		
Books/Period/Publications		312.48		
Office Supplies		31.93		
Meeting/Conferences		169.40		
Mileage		181.58		
Postage		205.46		
Printing/Forms		65.70		
Profess.Asoc/Dues/Sub		500.60		
Training		384.00		
Sub-Total	**$**	**2,123.47**		
TOTAL PLANNING/ZONING			**$**	**56,664.98**
GENERAL GOV'T BLDGS				
Town Hall Maint/Repair				
Gross Wages				
Favreau, Courtney		806.25		
FICA Liability		49.99		
Medicare Liability		11.69		
Advertising/Notices		273.98		
Alarm Monitoring		590.00		
Bldg. Repairs/Maintenance		397.08		

DETAILED EXPENDITURES - Continued

Books/Periodicals/Publications		54.99		
Consultant Services		802.50		
Custodial Supplies		427.16		
Electricity		4,189.50		
Equipment Maint/Repair		896.16		
Equipment Purchase		2,846.35		
Gasoline		35.36		
General Supplies		172.10		
Groundskeeping		905.00		
Heat & Oil		8,959.66		
Labor Contracted Services		4,550.12		
Other		446.78		
Rentals/Leases		60.00		
Sanitation		388.50		
Software/Upgrades		959.98		
Water		723.08		
Sub-Total	**$**	**28,546.23**		
Public Safety Building				
Alarm Monitoring				
Bldg. Repairs/Maintenance		1,347.54		
Books/Periodicals/Publications		54.99		
Custodial/Hskpng Supplies		9.79		
Electricity		4,116.08		
Heat & Oil		6,335.18		
Labor Contracted Services		156.30		
Sub-Total	**$**	**12,019.88**		
Village Fire Station				
Alarm Monitoring		125.00		
Electricity		614.32		
Heat & Oil		1,207.15		
Sub-Total		**1,946.47**		
Other Town Property				
Groundskeeping		535.00		
Sub-Total		**535.00**		
TOTAL GEN. GOV'T BLDGS			**$**	**43,047.58**

DETAILED EXPENDITURES - Continued

CEMETERIES

Gross Wages			
Bowers, Robert	5,250.28		
Killeen, Ryan	2,437.36		
Lavoie, Shane	3,924.80		
Libby, Arther	12,444.97		
Niemi, Andrew	600.95		
Stone-Bills, Patricia	4,354.71		
FICA Liability	1,798.81		
Medicare Liability	420.67		
Equip.Maint/Repair	839.99		
Equipment Purchase	1,360.60		
Gasoline/Oil	824.33		
General Supplies	278.20		
Hardware/Nuts/Bolts	9.16		
Labor Contracted Services	1,442.50		
Materials	1,867.73		
Meetings & Conferences	100.00		
Mileage/Travel Expenses	199.82		
Misc Expenditures	127.01		
Office Supplies	207.61		
Profess.Assoc/Dues/Subscr	80.00		
Rented Equipment	265.00		
Safety	27.72		
Small Tools	73.97		
Software/Upgrades	232.97		
Vehicle Maint-Outside Service	637.00		
Water	52.53		
Headstone Repair	777.84		
TOTAL CEMETERIES		**$**	**40,636.53**

INSURANCE

Health Insurance/Ded/Co-Pay	20,417.85		
Worker's Compensation	12,101.02		
Property/Liability	21,918.01		
Unemployment Insurance	138.00		
TOTAL INSURANCE		**$**	**54,574.88**

DETAILED EXPENDITURES - Continued

POLICE DEPARTMENT

Gross Wages	
Cavavaugh, Sean	16,252.39
Cassidy, George	2,232.15
Crouse, Paula	4,505.43
DiSalvo, Leonard	50,711.52
Doyle, Rene'	2,012.17
Kassotis, Wayne	26,389.73
Newton. Bruce	31,196.34
Purvis, Scott	17,765.86
Smith, Kim	179.20
FICA Liability	1,775.82
Medicare Liability	1,740.71
Health Insurance	38,191.14
State Retirement Liability	14,560.54
Advertising	553.68
Books/Period/Publications	357.60
Consultant Services	1,050.00
Custodial Supplies	128.73
Data Processing	436.45
Equip.Maint/Repair	726.76
Equip.Purchase/Lease	1,577.24
Gasoline/Oil	6,848.03
General Supplies	197.81
Medical Services	320.00
Mileage/Travel Expense	528.95
Misc. Expenses	179.04
Office Equip. Purchase	1,334.00
Office Supplies	842.57
Other Profess Services	18.00
Postage	67.50
Printing/Forms	260.20
Profess.Assoc/Dues/Sub	579.70
Rentals/Leases	381.33
Software/Upgrades	5,308.95
Telephone	3,624.23
Tire Repair/Purchase	1,154.28
Training	1,063.49
Uniform Cleaning/Purchase	3,022.07
Vehicle Maintenance	2,415.70
Water	221.90

DETAILED EXPENDITURES - Continued

TOTAL POLICE DEPARTMENT		**$**	**240,711.21**
AMBULANCE			
Gross Wages			
Bennett, Shaun	42.00		
Carney, Nancy	1,433.50		
Cloutier, Michele	56.00		
Crowell, Bruce	28.00		
Crowell, Karen	154.00		
Cuomo, Maureen	56.00		
Hall, Warren	1,004.50		
Haynes, Martha	168.00		
Kelly, Diana	819.00		
Kennedy, Kevin	238.00		
Koziara, Gregory	183.75		
Lapinsky, Jeremy	154.00		
Mattson, Gregory	61.25		
Mattson, Jill	266.00		
Mattson, Jodi	570.50		
Mattson, Ed	159.25		
Prigge, William	28.00		
Redfield, Scott	99.75		
Sweeney, Mark	70.00		
Trask, Michael	14.00		
Wright, Winston	399.00		
FICA Liability	372.34		
Medicare Liability	87.11		
Diesel Fuel	1,133.70		
Equipment Maint/Repair	1,311.50		
Equipment Purchase	4,625.30		
Medical Supplies	2,506.46		
Rentals/Lease	71.37		
Telephone	215.93		
Training	2,180.00		
Vehicle Maint/Repair	947.87		
TOTAL AMBULANCE		**$**	**19,456.08**
Ambulance Intercept		**$**	**1,400.00**

DETAILED EXPENDITURES - Continued

FIRE DEPARTMENT

Gross Wages	
Bennett,Shaun	873.25
Bosse, Brandon	728.00
Carney, Charlene	241.50
Carney, Nancy	3,816.00
Cloutier, Michele	196.00
Crowell, Bruce	656.25
Crowell, Karen	392.00
Crowell, Robert	607.25
Cuomo, Gene	190.75
Cuomo, Maureen	301.00
Desruisseau, Chris	502.25
Hall, Warren	1,704.50
Haynes, Martha	276.50
Holman, John	516.25
Keefe, Timothy	427.00
Kelly, Diana	465.50
Kennedy, Kevin	672.00
Koziara, Gregory	563.50
Lapinsky, Jeremy	780.50
Linkenhoker, Calvin	7.00
Mattson, Gregory	976.50
Mattson, Jill	304.50
Mattson, Jodi	560.00
Mattson, Ed	997.00
Nye, Raymond	7.00
Prigge, William	1,369.75
Raitto, David	37.50
Redfield, Scott	612.50
Shoufler, John	7.00
Sweeney, Mark	518.00
Trask, Michael	463.75
Wright, Winston	1,197.00
FICA Liability	1,299.95
Medicare Liability	304.00
Diesel	1,136.25
Equip.Maint/Repair	1,738.40
Equip.Purchase/Lease	1,211.55
General Supplies	1,049.68

DETAILED EXPENDITURES - Continued

Labor Contracter Services	327.97		
Profess.Assoc/Dues/Sub	825.00		
Radio/Radar Maintenance	144.00		
Rentals/Leases	137.35		
Telephone	945.69		
Tire Repair/Purchase	533.00		
Training	3,304.00		
Vehicle Maintenance	4,818.39		
TOTAL FIRE DEPARTMENT		**$**	**38,742.73**
MEADOWOOD FIRE DEPT.		**$**	**3,200.00**
CODE ENFORCEMENT			
Gross Wages			
Favreau, Debbie	4,758.20		
Sweeney, Mark	1,710.39		
FICA Liability	400.91		
Medicare Liability	93.76		
Mileage/Travel Expense	291.01		
Office Supplies	76.86		
Printing/Forms	227.25		
TOTAL CODE ENFORCEMENT		**$**	**7,558.38**
EMERGENCY MANAGEMENT			
Civil Defense			
Meetings & Conferences	40.00		
Sub-total	**$ 40.00**		
Forest Fire Control			
Gross Wages			
Bennett, Shaun	95.60		
Bosse, Brandon	86.04		
Carney, Nancy	95.60		
Crowell, Bruce	71.70		
Crowell, Karen	19.12		
Crowell, Robert	43.02		
Desruisseau, Chris	9.56		
Hall, Warren	95.60		
Holman, John	11.06		
Koziara, Gregory	52.58		
Lapinsky, Jeremy	43.02		

DETAILED EXPENDITURES - Continued

Mattson, Gregory	110.60		
Mattson, Jill	19.12		
Mattson, Jodi	43.02		
Mattson, Ed	181.16		
Nye, Raymond	95.60		
Prigge, William	33.18		
Trask, Michael	43.02		
Wright, Winston	49.77		
FICA Liability	74.28		
Medicare	17.37		
Sub-Total	**$ 1,290.02**		
TOTAL EMERGENCY MNGMNT		**$**	**1,330.02**

HIGHWAY DEPARTMENT

Gross Wages			
Cuomo, Gene	56,466.02		
Lawrence, Richard	31,110.12		
Rocheleau, Christopher	38,420.56		
Russell, William	27,949.43		
Sweeney, Mark	197.88		
FICA Liability	9,556.92		
Medicare Liability	2,235.09		
Health Insurance	40,400.75		
State Retirement Liability	11,971.13		
Advertising/Notices	52.80		
Bldg. Repairs/Maintenance	1,324.40		
Books/Periodical/Publications	54.99		
Construction Materials	213.33		
Diesel Fuel	12,668.81		
Electricity	2,512.84		
Equip.Maint/Repair	9,120.31		
Equip.Purchase/Lease	2,600.87		
Gasoline/Oil	3,176.12		
General Supplies	455.53		
Hardware,Nuts & Bolts	140.15		
Hired Equipment	3,125.00		
Ice Control: Sand & Salt	35,473.79		
Labor Contracted Services	225.00		
Materials	4,770.56		
Medical Services	536.00		
Oil	1,060.90		

DETAILED EXPENDITURES - Continued

Profess Assoc/Dues/Subscr	20.00		
Radio/Radar Maintenance	1,478.83		
Rented Equipment	3,420.00		
Small Tools	1,587.86		
SnowPlow/Sander Repair	3,086.02		
Snow Removal: Hired Equip	16,555.00		
Telephone	764.82		
Tire Repair/Purchase	1,189.14		
Training	165.00		
Travel Expense	53.35		
Uniform Cleaning/Purchase	3,091.86		
Vehicle Maintenance	6,980.53		
Water	184.17		
Welding Supplies	852.27		
TOTAL HIGHWAY DEPT.		**$**	**335,248.15**
STREET LIGHTING		**$**	**11,383.90**
SOLID WASTE DISPOSAL			
Gross Wages			
Davis, Roger	12,059.50		
Foster, Richard	1,457.50		
Haase, Walter	13,299.50		
Haase, William	84.80		
Moller, Troy	178.65		
Pinheiro, Alan	3,792.55		
Rocheleau, Martin	10,581.43		
FICA Liability	2,570.16		
Medicare Liability	601.07		
Books/Periodicals/Publications	54.99		
Bldg. Repairs/Maintenance	925.87		
Electricity	2,444.60		
General Supplies	1,343.25		
Hardware, Nuts & Bolts	56.33		
Heat & Oil	3,663.47		
Office Supplies	38.25		
Printing	324.00		
Profess. Assoc/Dues/Subsrc	250.00		
Rented Equipment	1,200.00		
Sanitation	1,206.00		
Signs	135.00		

DETAILED EXPENDITURES - Continued

Telephone	476.75		
Travel Expense	65.96		
Transportation Costs	68,669.83		
Uniform Cleaning/Purchase	895.99		
Water	243.45		
TOTAL SOLID WASTE		**$**	**126,618.90**
ANIMAL CONTROL			
Gross Wages			
Smith, Kim	1,843.60		
FICA Liability	114.30		
Medicare Liability	26.73		
Equipment Purchase	135.97		
Mileage/Travel Expense	753.70		
Medical Services	100.00		
Monadnock Humane Society	134.00		
Radio/Radar Maint	248.30		
Uniform Cleaning/Purchases	207.06		
Vet Services	35.00		
TOTAL ANIMAL CONTROL		**$**	**3,598.66**
HEALTH			
Gross Wages			
Carney, Wendy	1,333.34		
FICA Liability	82.67		
Medicare Liability	19.33		
Community Kitchen	750.00		
Meals on Wheels	846.00		
Monad. Family Services	2,720.00		
Southwestern Community Serv	1,204.00		
Troy Helping Hand	1,000.00		
Professional Assoc Due	2,040.00		
Water/Sewer Testing	268.00		
Hep B Vaccinations	291.00		
Medical Supplies	50.00		
TOTAL HEALTH		**$**	**10,604.34**
DIRECT ASSISTANCE			
Gross Wages			
Carney, Wendy	1,583.34		
Thompson, Paula	500.00		

DETAILED EXPENDITURES - Continued

FICA Liability		129.16		
Medicare Liability		30.21		
Electricity Assist.		2,612.38		
Food		1,439.71		
Heat & Oil		2,596.70		
Medical Services		158.88		
Misc Expenditures		74.00		
Other		239.87		
Rental/Mortgage Assist.		23,982.20		
Shelter		975.00		
TOTAL DIRECT ASSISTANCE			**$**	**34,321.45**
PARKS & RECREATION				
Gross Wages				
Brockelman, Ella		1,321.92		
Durmer, Kagan		1,464.48		
Favreau, Courtney		45.00		
Killeen, Rhiannon		1,483.47		
Skelton, Jennifer		1,865.00		
Stark, Kathleen		20,770.87		
Thompson, Kim		1,573.74		
Thompson, Samantha		946.75		
FICA Liability		1,827.21		
Medicare Liability		427.33		
Sub-Total Recreation	**$**	**31,725.77**		
Winter Program				
Labor Contracted Services		1,643.00		
Sub-Total Winter Program	**$**	**1,643.00**		
Soccer Program				
General Supplies	$	55.87		
Sub-Total Soccer Program	**$**	**55.87**		
Summer Recreation Program				
Field Trips		423.00		
General Supplies		1,410.48		
Mileage/Travel Expense		381.65		
Rentals/Leases		417.97		
Transportation		2,788.00		
Sub-Total Summer Program	**$**	**5,421.10**		

DETAILED EXPENDITURES - Continued

Special Programs				
Bldg. Repair/Maint		112.31		
Data Processing		66.55		
Dues/Subscrip/Certs		95.00		
Equipment Maint/Repair		12.00		
Equipment Purchase		825.53		
General Supplies		183.53		
Groundskeeping		510.00		
Labor Contracted Services		145.00		
Meetings & Conferences		90.00		
Office Equipment		63.90		
Postage		33.99		
Rentals/Lease		45.04		
Telephone		366.27		
Travel Expense		517.49		
Sub-Total Special Programs	**$**	**3,066.61**		
Maintenance				
Equipment Maint/Repair		0.00		
Electricity		191.29		
Groundskeeping		1,925.00		
Labor Contracted Services		213.00		
Rentals/Lease		173.63		
Telephone		841.77		
Sub-Total Maintenance	**$**	**3,344.69**		
TOTAL PARKS & RECREATION			**$**	**45,257.04**
Expenditure Donated Soccer Funds			**$**	**720.00**
LIBRARY				
Gross Wages				
Fitzpatrick, Jane		1,597.50		
Hill, Donna		2,736.08		
Massin, Susan		39,360.64		
Safran, Amy		539.97		
Thomas, Kate		11,713.45		
FICA Liability		3,468.76		
Medicare Liability		811.24		
Health Insurance		11,135.92		
State Retirement Liability		3,064.85		
Appropriation Disbursement		11,933.58		

DETAILED EXPENDITURES - Continued

Bldgs Repairs/Maint		-		
Books/Periodicals/Publications		54.99		
Equipment Maint/Repair		120.00		
Groundskeeping		297.50		
Heat & Oil		6,499.71		
Telephone		945.81		
TOTAL LIBRARY			**$**	**94,280.00**
PATRIOTIC PURPOSES			**$**	**1,456.45**
PARKS & PRECINCTS				
Village Precinct				
Electricity		227.83		
Groundskeeping		1,165.00		
Sub-Total Village Precinct	**$**	**1,392.83**		
Plante Memorial Park				
Electricity		126.49		
General Supplies		57.99		
Groundskeeping		1,013.50		
Other		105.90		
Sub-Total Plante Mem. Park	**$**	**1,303.88**		
TOTAL PARKS & PRECINCTS			**$**	**2,696.71**
CONSERVATION				
Gross Wages				
Sillanpaa, Theresa		143.10		
FICA Liability		8.87		
Medicare Liability		2.07		
Advertising		100.00		
Books/Periodicals/Publ.		95.00		
Meetings & Conferences		155.00		
Profess.Assoc/Dues/Subscr		235.00		
TOTAL CONSERVATION			**$**	**739.04**
REFUNDS/ABATEMENTS				
Refunds		18,529.97		
Abatements		1,907.09		
TOTAL REFUND/ABATEMT.			**$**	**20,437.06**
BOUNCED CHECKS			**$**	**14,483.33**

DETAILED EXPENDITURES - Continued

BANK CHARGES		**$**	**52.22**
TAX LIABILITY		**$**	**37.25**
CAPITAL OUTLAY - LAND			
Cemetery Improvements	4,136.35		
Pine Grove Cemetery Fencing	4,933.00		
Transfer Station Improvements	1,269.46		
TOTAL CAP.OUTLAY-LAND		**$**	**10,338.81**
CAPITAL OUTLAY - EQUIPMENT			
Backhoe	32,079.32		
Police Cruiser	14,824.25		
TOTAL CAPITAL OUTLAY-EQUIP.		**$**	**46,903.57**
CAPITAL OUTLAY-OTHER			
Community Forum	90.00		
Assessment Update	83,317.41		
TOTAL CAPITAL OUTLAY-OTHER		**$**	**83,407.41**
CAPITAL OUTLAY-ROAD PROJECTS			
Town Road Projects			
Construction Materials	1,017.42		
Hired Equipment	5,510.00		
Labor Contracted Services	176,753.56		
Materials	5,020.54		
Rented Equipment	2,628.79		
TOTAL CAPITAL OUTLAY-ROADS		**$**	**190,930.31**
CAPITAL RESERVE			
Town Bldg Exp. Trust	25,088.87		
Pine Grove Cemetery	1,000.00		
Town Hall Painting	24,000.00		
Other	239,966.00		
TOTAL CAPITAL RESERVE		**$**	**290,054.87**
TRANSFER TO CEMETERY TRUST FUNDS		**$**	**1,800.00**
TRANSFER TO SPECIAL DETAIL		**$**	**672.00**
TAX LIENS BOUGHT BY TOWN		**$**	**190,813.94**
TAXES PAID TO SCHOOL		**$**	**3,933,305.20**
TAXES PAID TO COUNTY		**$**	**541,282.00**

DETAILED EXPENDITURES - Continued

PAYMENTS TO STATE NH			
Copy Fees	328.00		
Dog License Fees	1,352.50		
Marriage License Fees	532.00		
Vital Records Fees	156.00		
E-Reg	103.80		
TOTAL PAID TO STATE NH		**$**	**2,472.30**
PAYMENTS TO COBRA		**$**	**32,226.18**
TOTAL EXPENDITURES		**$**	**6,852,414.26**

APPROPRIATION / EXPENDITURE COMPARISON
For the Tax Year 2007

PURPOSE OF APPROPRIATION (RSA 31:4)	Art. #	AMOUNT APPROP 2007	BUDGET TRANSFERS 2007	AMENDED APPROP 2007	CARRY FORWARD 2006	AMOUNT EXPENDED 2007	REMAINING BALANCE
GENERAL GOVERNMENT							
Executive		156,938.00		156,938.00		152,313.47	4,624.53
Elect,Vital,Reg		33,586.00		33,586.00		26,448.31	7,137.69
Financ. Admin		74,197.00		74,197.00		71,295.18	2,901.82
Reval of Prop		26,000.00	212.18	26,212.18		26,212.18	0.00
Legal		85,000.00		85,000.00		42,681.64	42,318.36
Plan/Zone		59,096.00		59,096.00		56,664.98	2,431.02
Genl Govnt Bldg		46,859.00		46,859.00		43,047.58	3,811.42
Cemetery		39,915.00	721.53	40,636.53		40,636.53	0.00
Insurance		53,650.00	924.88	54,574.88		54,574.88	0.00
PUBLIC SAFETY							
Police		266,853.00		266,853.00		240,711.21	26,141.79
Ambulance		21,638.00		21,638.00		19,456.08	2,181.92
Ambulance Intercept		3,000.00		3,000.00		1,400.00	1,600.00
Fire		41,480.00		41,480.00		38,742.73	2,737.27
Bldg Inspec		11,176.00		11,176.00		7,558.38	3,617.62
Emerg. Managmt		1,600.00		1,600.00		1,330.02	269.98
Other-Meadwood		3,200.00		3,200.00		3,200.00	0.00

APPROPRIATION / EXPENDITURE COMPARISON
For the Tax Year 2007

PURPOSE OF APPROPRIATION (RSA 31:4)	Art. #	AMOUNT APPROP. 2007	BUDGET TRANSFERS 2007	AMENDED APPROP 2007	CARRY FORWARD 2006	AMOUNT EXPENDED 2007	REMAINING BALANCE
HIGHWAYS/STREETS							
Highways/Streets		344,500.00		344,500.00		335,248.15	9,251.85
Street Lighting		10,000.00	1,383.90	11,383.90		11,383.90	0.00
SANITATION							
Solid Waste Disp		127,250.00		127,250.00		126,618.90	631.10
HEALTH & WELFARE							
Pest Control		7,577.00		7,577.00		3,598.66	3,978.34
Health Agencies		14,732.00		14,732.00		10,604.34	4,127.66
Welfare		27,153.00	7,168.45	34,321.45		34,321.45	0.00
CULTURE & RECREATION							
Parks & Recreation		48,805.00		48,805.00		45,257.04	3,547.96
Library		94,280.00		94,280.00		94,280.00	0.00
Patriotic Purposes		1,500.00		1,500.00		1,456.45	43.55
Parks/Precincts		4,000.00		4,000.00		2,696.71	1,303.29
Conservation		7,050.00		7,050.00		739.04	6,310.96
DEBT SERVICE							
Principal - Term Notes		0.00		0.00		0.00	0.00
Interest - Term Notes		0.00		0.00		0.00	0.00
Interest:TAN's		20,000.00	-10,410.94	9,589.06		0.00	9,589.06

APPROPRIATION / EXPENDITURE COMPARISON
For the Tax Year 2007

PURPOSE OF APPROPRIATION (RSA 31:4)	Art. #	AMOUNT APPROP. 2007	BUDGET TRANSFERS 2007	AMENDED APPROP 2007	CARRY FORWARD 2006	AMOUNT EXPENDED 2007	REMAINING BALANCE
CAPITAL OUTLAY							
Town Road Maintenance/I	#8	215,500		215,500.00		190,930.31	24,569.69
Hwy Backhoe - Lease	#29	33,000		33,000.00		32,079.32	920.68
Transfer Station Improven	#30	6,500		6,500.00		1,269.46	5,230.54
Pine Grove Fencing	#31	5,000		5,000.00		4,933.00	67.00
CAPITAL RESERVE							
Ambulance Capital Reser	#12	10,000		10,000.00		10,000.00	0.00
Police Vehicle Capital Res	#20	10,139		10,139.00		10,139.00	0.00
Town Hall Painting Exp Tr	#22	10,000		10,000.00		10,000.00	0.00
Police Station Exp Trust	#24	40,327		40,327.00		40,327.00	0.00
General Govn't Bldg Exp T	#26	12,500		12,500.00		12,500.00	0.00
Fire Dept Capital Reserve	#27	40,000		40,000.00		40,000.00	0.00
Conservation Land Exp Tr	#28	15,000		15,000.00		15,000.00	0.00
Reassessment Capital Re	#32	65,000		65,000.00		65,000.00	0.00
Master Plan Exp Trust	#33	10,000		10,000.00		10,000.00	0.00
Transfer Station Fork Lift (	#34	2,000		2,000.00		2,000.00	0.00
Hwy Dept Cold Storage Bl	#35	25,000		25,000.00		25,000.00	0.00
TOTALS		**$2,131,001.00**		**$2,131,001.00**	**$0.00**	**$1,924,655.90**	**$169,345.10**

SCHEDULE OF TOWN PROPERTY
AS OF 12/31/07

DESCRIPTION	VALUE ($)
Town Hall, Land & Buildings	$ 1,483,276
Furniture & Equipment	219,433
Library, Land & Buildings	760,234
Furniture & Equipment	490,870
Police/Fire Department, Land & Buildings	626,449
Furniture & Equipment	144,826
Village Fire Station, Land & Buildings	146,334
Furniture & Equipment	22,146
Fire Pump House	25,394
Equipment	29,400
Highway Department, Land & Buildings	258,872
Equipment	118,604
Parks, Commons & Playgrounds	115,000
Cemetery, Land & Building	127,700
Equipment	10,000
Trash Transfer Station - Land & Buildings	139,203
Tax Deeded Land	38,600
Conservation Property	141,500
TOTAL	**$ 4,897,841**



CURRENT USE REPORT

Description	Number of Acres	Assessed Valuation
Farm Land	279.64	$112,928
Forest Land	10650.95	$1,334,331
Forest Land w/Stewardship	1555.23	$108,110
Unproductive	291.9	$3,890
Wet Land	984.22	$13,583
Total Number of Acres	**13761.94**	
Total Number of Acres with Recreation Adj.	**6,066.41**	
Total Assessed Valuation		**$1,582,842**
Total Acres Removed from Current Use this year		**47.23**
Total Number of Owners granted Current Use		**292**
Total Number of Parcels in Current Use		**389**
Total Number of Acres in Conservation Easement		**269.5**
Total Number of Acres with Discretionary Preservation Easement		**0.81**
Total Number of Owners with Discretionary Preservation Easement		**10**
Total Number of Discretionary Preservation Easements		**13**

SUMMARY INVENTORY OF VALUATION

Value of Land	$	91,858,100
Value of Buildings		140,141,750
Public Utilities		3,200,800
TOTAL VALUATION BEFORE EXEMPTIONS	**$**	**235,200,650**
Improvments to Assist Persons w/Disabilities	$	186,794
Blind Exemption		30,000
Elderly Exemption		1,050,200
Totally & Permanently Disabled		250,000
Solar/windpower Exemption		2,950
TOTAL EXEMPTION ALLOWED	**$**	**1,519,944**
NET VALUATION ON WHICH MUNICIPAL, COUNTY & LOCAL EDUCATION TAX RATE IS CALCULATED	**$**	**233,680,706**
LESS PUBLIC UTILITIES		3,200,800
NET VALUATION WITHOUT UTILITIES ON WHICH TAX RATE FOR STATE EDUCATION TAX IS COMPUTED	**$**	**230,479,906**

UTILITY SUMMARY

New England Power Company	$	574,000
Public Service Company of N.H.	$	2,626,800
TOTAL	**$**	**3,200,800**

2007 TAX RATE COMPUTATION

TOWN PORTION		**TAX RATES**
Total Town Appropriations	$2,131,001	
Less: Revenues	-1,002,721	
Less: Shared Revenues	-9,101	
Add: Overlay	10,238	
War Service Credits	99,500	
Net Town Appropriations	**$1,228,917**	**$4.49**
SCHOOL PORTION		
Net Local School Budget	$0	
Regional School Apportionment	4,874,436	
Less: Adequate Education Grant	-986,141	
State Education Taxes	-568,761	
Approved School Tax Effort	**$3,319,534**	
Local Education Tax Rate		**$12.13**
State Education Taxes		
Equalized Valuation(no utilities) X	$2.24	
253,911,312	$568,761	
Divide by Local Assessed Valuation		
263,285,603		
State Education Tax Rate		**$2.16**
COUNTY PORTION		
Amount Due to County	$541,282	
Less: Shared Revenues	-2,584	
Net County Portion	**$538,698**	**$1.97**
COMBINED TAX RATE		**$20.75**
Total Property Taxes Assessed	$5,655,910	
Less: War Service Credits	-99,500	
Add: Village District Commitment	7,642	
TOTAL PROPERTY TAX COMMITMENT	**$5,564,052**	

2007 FITZWILLIAM TAXES

Town	$4.49	21%
County	$1.97	9%
Local School	$12.13	59%
State School	$2.16	11%
TOTAL TAX RATE	**$20.75**	100%
ASSESSMENT RATIO		100
TOTAL SCHOOL	**$14.29**	70%



TAX RATE COMPARISON
2005 - 2006 - 2007

	2005	2006	2007
TOWN	$4.25	$4.49	$4.49
COUNTY	$1.79	$2.07	$1.97
LOCAL SCHOOL	$14.34	$14.50	$12.13
STATE SCHOOL	$2.42	$2.33	$2.16
TOTAL	**$33.40**	**$22.80**	**$20.75**

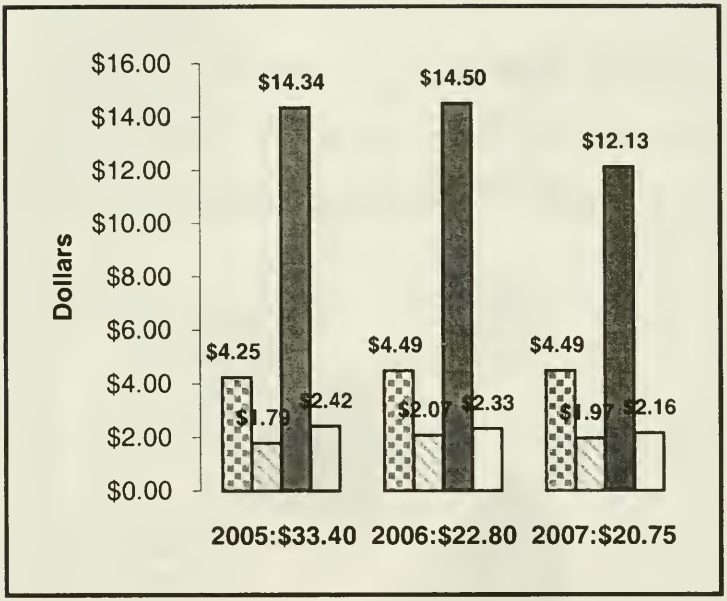

TOWN CLERK REPORT BY ACCOUNT
1/1/2007 to 12/31/07

Description	Amount
Certified Copies - Local	$268.00
Certified Copies - State	$524.00
Dog Licenses	$ 3,473.00
Marriages Licenses - State	$570.00
Marriages Licenses - Local	$105.00
Motor Vehicle Permit Fees	$ 388,692.75
Motor Vehicle Titles	$1,318.00
Municipal Agent Fees	$6,588.00
Pole Licenses	$50.00
Town Filing Fees	$2.00
UCC Filings	$715.00
Wetlands	$20.00
E-Reg	$153.60
TOTAL	**$402,479.35**

TAX COLLECTOR'S REPORT
FITZWILLIAM NH
For the Year Ending Dec 31 2007

Debits	Levies of	Prior Levies
UNCOLLECTED TAXES	2007	2006
BEG. OF YEAR:		
Property Taxes	xxxxxxxxxxxx	448,936
Land Use Change Tax	xxxxxxxxxxxx	20,655
Yield Tax	xxxxxxxxxxxx	1,409
TAXES COMMITTED THIS YEAR		
Property Taxes	5,590,999	
Land Use Change Tax	41,835	
Yield Tax	33,730	
Excavation Tax	167	
Utilities		
OVERPAYMENT		
Property Taxes		142
Land Use Change Tax		
Yield Tax		
Interest Collected on Delinquent Tax	4,809	19,399
Costs Before Liens		3,265
TOTAL DEBITS	$5,671,540	$493,806
Credits		
REMITTED TO TREASURER DURING FISCAL YEAR		
Property Taxes	4,724,905	269,020
Land Use Change Tax	39,835	20,655
Yield Taxes	23,564	1,409
Interest on Delinquent Tax	4,809	9,799
Conversion To Lien		190,727
Excavation Activity Tax	167	
ABATEMENTS MADE		
Property Taxes	25,185	
Yield Taxes	10,166	
Land Use Change	2,000	
Current Levy Deeded		2,196
UNCOLL TAXES END OF YR		
Property Taxes	840,909	
Land Use Change Tax		
Yield Taxes		
TOTAL CREDITS	$5,671,540	$493,806

TAX COLLECTOR'S REPORT - CONTINUED
FITZWILLIAM NH

	2006	2005	Prior Year Levies 1992-2004
DEBITS			
Unredeemed Liens Balance			
Beginning of Year		159,562	106,020
Liens Executed During Year	190,814		
Interest & Costs Collected After Lien Execution	4,870	19,110	22,764
Overpayment - Property			
TOTAL DEBITS	**$195,684**	**$178,672**	**$128,784**
CREDITS			
Remittance to Treasurer			
Redemptions	76,625	101,377	59,692
Interest/Costs: After Lien Execution	4,870	19,110	22,764
Abatements of Unredeemed Taxes	3,501		
Penalties			
Liens Deeded to Town	230	3,136	32,799
Unredeemed Liens:			
Balance End of Year	110,458	55,049	13,529
TOTAL CREDITS	**$195,684**	**$178,672**	**$128,784**

Respectfully Submitted,
Jane R Wright,CTC

2005 LEVY UNREDEEMED AS OF 12/31/2007

NAME	BALANCE DUE
Aldsworth, John H.	3,892.09
Austin, Timothy A.	3,799.52
Bateman, Christopher E.	1,604.09
Chimene, Kenneth	378.75
Cloutier, David J.	18.19
Derby, Stanley E	110.84
Dickinson, Estate Thelma J.	988.51
Englander, Irvin S.	3,574.46
Erunski, Wayne A.	2,813.43
Gordon, Brian S.	1,489.71
Hammond, Earl F. & Michael J.	3,111.13
Harford, Mary L.	110.84
Holman, Kathleen	2,009.71
Keller, John J.	254.11
Lafontaine, Ray & Kathleen	1,215.26
Niemela, Ralph & Helen	14,284.03
Parks, Corey S.	2,523.72
Parmenter, David & Marlene	644.08
Raymond L Russell 1998 Trust	1,549.72
Robidoux, Craig & Lori	2,769.39
Russell, Donald & Sherry	1,811.45
Trueax, Bradley & Kathleen	172.04
Whipple, Frank D.	1,037.17
Whipple, Henry W. Sr.	1,473.15
Balance as of 12/31/2007	**51,635.39**

2006 LEVY UNREDEEMED 12/31/2007

NAME	BALANCE DUE
Aldsworth, John H.	2,925.30
Austin, Timothy A.	4,077.80
Banknorth	6,321.07
Bateman, Christopher E.	1,660.04
Berardi, Catherine N.	1,214.06
Bourgeois, Robert J.	156.53
Brown, Wm & Wendy	5,032.90
Bumbarger, Estelle E.	1,187.43
Chan, Tom w & Rosa C.	156.71
Chimene, Kenneth	388.82
Curtis, Roland Jr. & George	1,162.89
Derby, Stanley E.	113.38
Dick, Kenneth & Sharon	2,057.24
Dickinson Estate, Thelma J.	1,019.13
Dunton, James N. & Dora J.	1,757.45
Englander, Irvin S.	1,847.82
Ernuski, Wayne A.	2,882.48
Esper, Edward & Sharon	4,559.22
Goodchild, Susan L.	2,822.14
Gordon, Brian S.	1,539.24
Guion, Arthur & Bethany	4,068.94
Hammond, Earl & Michael	3,197.12
Harford, Mary L.	113.38
Holman, Kathleen	3,513.87
Hubbard, David	1,655.58
Huntoon, Mary E.	2,631.45
Keller, John J.	565.82
LaFontaine, Ray A.& Kathy M.	1,258.53
Marts Family Trust	3,620.85
McGarry, Sean	5,389.94
McIntyre, Vincent	535.01
Monteverde, Anthony	314.01
Niemela, Ralph & Helen	17,097.07
Parks, Corey S.	2,599.65
Parmenter, David & Marlene	656.82
Raymond L Russell 1998 Trust	2,608.09
Robidoux, Craig & Lori Lyn	2,849.64
Russell, Donald & Sherry	1,866.54

LEVY UNREDEEMED - Continued

Ryan, Dana		1,457.76
Silvia, Christopher A.		485.71
Trebino, Tacey E.		1,108.12
Trueax, Bradley & Kathleen		1,075.29
Whipple, Frank D.		1,198.14
Whipple, Sr., Henry W.		1,670.58
Whitham, Wesley C.		2,339.04
Xarras, James L.		3,699.24
Balance as of 12/31/07	**$**	**110,457.84**

Toddler and parent yoga at the library

2007 UNPAID LEVY

NAME	Balance Due
179 NH Rt 12 N LLC	22,857.00
Aldsworth, John H.	4,820.00
Aldsworth, William J.	4,320.00
American Wilderness Resources	1,094.00
Austin, Timothy A.	3,032.00
Baldwin, James & Joyce	1,360.00
Banknorth	6,235.00
Bateman, Christopher E.	1,909.00
Bates, John B.	1,680.00
Bates, Robyn M.	986.00
Berardi, Catherine N.	1,212.00
Blair, Shayne & Catherine	1,013.00
Borghesi James V.	1,065.00
Bourgeois, Robert J.	500.00
Brackett, Charles S.	265.00
Brown Kevin & Michelle	561.00
Brown, Wm & Wendy A.	4,719.00
Bumbarger, Estelle E.	1,363.00
Camden, Jean	3,574.00
Cammarata, Rocco G.	1,089.00
Carlson, Rita	1,515.00
Chan, Tom & Rosa C.	1,417.00
Chimene, Kenneth	540.00
Christopher, Stephen P.	711.00
Ciaccio, Edward & Robin	1,957.00
Colella, Steven & Jane	668.00
Coll, David	7,821.00
Conboy, Stephen & Karen	1,473.00
Coughlin, Sheila M.	503.00
Courtemanche, Randy L.	488.00
Cox, David & Susan	892.00
Crowell, Bruce & Karen	2,012.00
Curtis, Jr. Roland & George	3,075.00
Decatur, Thomas & Lucille	983.00
Dehart, Leonard & Barbara	581.00
Depierrefeu, Alain Y.	1,346.00
Derby, Stanley E.	411.00
Derose, Barbara	499.00
Despres, James & Gloria	2,529.00

LEVY 2007 UNPAID - Continued

Dick, Kenneth A. & Sharon	1,913.00
Dickinson Estate, Thelma J.	728.00
Donlon, David & Tammy	2,951.00
Donnelly, Raymond & BrendaLee	2,644.00
Drew, Joseph & Michelle	3,574.00
Dubinski, Ted & Barbara	2,673.00
Dunton, James & Dora	1,191.00
Dunton, Lewis	2,136.00
Dyckman, Dennis V.	566.00
Erunski, & Lois Kelly, Wayne A.	2,583.00
Esper, Edward & Sharon	4,566.00
Fagen, Jon & Dena Shuffington	724.00
Fitz Carl W. Jr. & Mylyn T.	960.00
Florence, Peter	77.00
Foden, Marsha	722.00
Foden, Patricia	895.00
Ford, Lydia	3,600.00
Gatcomb, Joanna P.	2,374.00
Gilbert, Gerald & Ruth	4,789.00
Girard, Dennis & James	214.00
Glickman, Edwin & Shirley	3,286.00
Glidden, Ruth E.	2,951.00
Goodchild, Susan L.	3,117.00
Goodnow, Richard A.	1,935.00
Gordon, Brian S.	1,689.00
Grab, Michael & Lola-Gene	3,021.00
Gray, Gary E.	3,210.00
Grey, Helen Scovel	3,201.89
Grier, Gordon G.	1,753.00
Guenther, James H.	5,574.00
Guion, Arthur C. & Bethany E.	3,557.00
Hale, Steven L.	1,841.00
Hammond, Earl & Michael	2,272.00
Hartford, Mary L.	205.00
Hill, Bruce & Susan,Nicole	2,011.00
Hjelm, Erik & Rhonda	1,521.00
Holman, Kathleen	4,102.00
Holmes, Edith	783.00
Holombo, Lee & Mirram	2,193.00
Howe, Cynthia	5,286.58

LEVY 2007 UNPAID - Continued

Hoyland, Gustave & Susan	2,927.00
Hubbard, David H. & Nancy E.	3,054.00
Hull, Randy Jr.	333.00
Huntoon, Mary E.	2,567.00
Hurst, Patrick & Kathleen	2,499.00
Hytonen, Marcus & Erica L.	3,686.00
Jacques, Joanne M.	2,536.08
Keller, John J.	855.00
LaFontaine, Ray A. & Kathy M.	749.00
Lord, Richard C. & Ramona	415.00
MacLeod, Dean & Lisa	1,197.00
Madison, Gregory & Hannah Faatz	400.00
Marie E. O'Day Trust	167.00
Marts Family Trust	3,519.00
McGarry, Sean	5,324.00
McIntyre, Vincent	1,220.00
Meattey, Darryl & Jeffrey	448.00
Meattey, Jeffrey S.	220.00
Monteverde, Anthony & Roxanne	676.00
Mullett, Dana L.	1,172.00
Morin, Gary E. Jr.	1,451.00
Nattila, Steven & Robyn	1,613.00
Nickerson, Ronnie & Lorelei	3,497.00
Niemela, Ralph & Helen	17,678.00
Nyhan, Bradford	3,943.00
Oliver, Jr., Paul & D. Gonsalves	3,615.00
Olsen, Kenneth & Darlene	1,000.00
Otto, Wendy	1,355.00
Ouellette, Steven M.	2,014.00
Parker, Scott	457.00
Parks, Corey S.	2,654.00
Parmenter, David L. & Marlene	1,150.00
Patch Jr., Robert J & Merrilyn	3,249.00
Porter, Richard Jr. & Kris	1,432.00
Quesnel, Roger & Harriet	2,947.00
Raymond L. Russell 1998 Trust	3,423.00
Rheault, Richard	1,626.00
Richards, Jolyn M.	497.00
Rigney, Myles	1,411.00
Robichaud, Rebecca	5,387.00

LEVY 2007 UNPAID - Continued

Robidoux, Craig & Lori Lyn	1,820.00
Roy, Ryan & Sharon	1,288.00
Russell, Donald & Sherry	1,519.00
Ryan, Dana	1,787.00
Sargent, Kathleen C.	1,237.00
Sbarounis, Josef A.	1,247.00
Silvia, Christopher	2,058.15
Schofield, David & T. Moccio	2,366.00
Shaw, Karen	604.00
Smith, Paul & Kim	432.00
Stuckich, Dorothy & Shotwell, T.	331.05
Stull, Sonja & LeBlanc Richard	2,083.00
Swanson, Carl & Christine	4,111.00
Sweeney, Mark	635.00
Tambolleo, Steven	729.00
Tolentino, Cynthia L.	876.00
Trebino, Tacey E.	2,191.00
Trueax, Bradley & Kathleen	1,228.00
Wells, Bruce & Maria	1,113.00
Wells, Kevin J. & Susan J.	909.00
Wentzell, Richard	290.00
Whipple Sr., Henry W.	1,309.93
Whipple Heirs	1,033.00
Whitcomb, Michael & Judith	481.00
White, Robert	6,701.00
Whitham, Wesley C.	2,065.00
Wilder, Ann H.	315.00
Winquist, Anthony & Pat Governor	3,413.00
Wolf Greek Land Trust, Jason Hill	421.00
Wolley, Steven & Donna	411.00
Wood, Jacqueline	2,103.00
Woolley, Kevin & Cynthia	2,001.00
Balance Due as of 12/31/2007	**840,909.00**

Property Taxes were not due until 01/04/2008
For the second billing tax.

2007 REPORT OF THE LIBRARY TREASURER

Balance on hand January 1, 2007	6,404.16
Receipts for 2007	
Town of Fitzwilliam	94,280.00
Book Fund Transfer	2,000.00
Conscience	224.25
Copier	270.10
Friends	1,450.00
Gifts	2,555.00
Grants	1,188.92
Interest	73.04
Misc.	48.00
Out of town	140.00
Replacements	194.39
Trust Funds	2,900.00
Video Fees	1,149.00
Total Receipts 2007	106,472.70
Disbursements for 2007	
Gross Wages	55,947.64
FICA Liability	3,468.76
Medicare Liability	811.24
Health Insurance	11,135.92
State Retirement Liability	3,064.85
Audio Books	1,730.37
Books	6,574.68
Building Maintenance	3,651.95
Copier Fund	270.10
DVDs	1,871.90
Electricity	3,462.25
Electronic Resources	600.00
Equipment Maintenance	341.00
Equipment Purchase	1040.14
NHHC grant disbursement	590.96
Groundskeeping	749.00
Heat and Oil	6499.71
Housekeeping	251.22
Membership Dues & Conferences	260.00

2007 Report of the Library Treasurer - Continued

Postage	220.60
Subscriptions	1254.53
Supplies	1267.34
Telecommunications	1158.04
Telephone	945.81
Travel	192.06
Water	525.68

Total Disbursements for 2007	$107,885.75
Receipts plus balance on hand	$112,876.84
Receipts less disbursements	$4,991.09
Balance on Hand Dec 31, 2007	$4,992.11

Halloween storytime at the library

Fitzwilliam Library Report of Assets
For the year ending December 31, 2007

LIBRARY MEMORIAL FUND A.G. Edwards acct #2773-2968	$54,083.53
SPECIAL BOOK FUND A.G. Edwards acct #2773-2984	$ 9,674.94
SPECIAL BUILDING FUND A.G. Edwards acct #2773-2984	$ 3,825.06
COPIER EQUIPMENT FUND A.G. Edwards acct #2773-2984	$ 2,861.88

Respectfully submitted
Joanne Kesses, Treasurer

Winter after school program at the library

ANNUAL REPORT OF THE ELLIOT INSTITUTE OF FITZWILLIAM

For the year ending December 31, 2007

ASSETS		TOTALS
Funds in Bank on December 31, 2006		
Checking Account	5,398.31	**$5,398.31**
Receipts 2007		
Dividends	4,393.58	
Interest	7.85	
Sale of 150 shares of Keyspan 8*	6,264.45	
Sale of 150 shares of Alltel*	10,725.00	
*Sales result of mergers		
Total Assets		**$26,789.19**
DISBURSEMENTS		
Expenses		
State of NH Filing Fee	75.00	
Portable Sign	279.00	
Clarke American check order	22.46	
Bank check	5.00	
Annual Custody Fee	35.00	
Programs		
Elaine Merrifield Steel Drums	400.00	
Trudi Witham Group	400.00	
Three Way Street	350.00	
Kevin Parry	50.00	
Temple Town Band	500.00	
Stockwell Bros.	450.00	
Monadnock Chorus	400.00	
Total Disbursements		**$2,966.46**
PURCHASES		
350 Shares Citigroup common stock		**$10,914.11**
FUNDS IN CHECKING DECEMBER 31, 2007		
Checking		**$1,917.70**
Money Market Prime Fund/checking		**$10,990.92**
SECURITIES AT MARKET VALUE DECEMBER 31, 2007		
300 At & T	12,468.00	
600 Chevron	55,998.00	
350 Citigroup	10,304.00	

Elliot Institute Report - Continued

300 JP Morgan Chase & Co.	13,095.00	
200 Progress Energy	9,686.00	
600 Weingarten Realty	18,864.00	
155 Windstream Corp*	2,018.00	
TOTAL		**122,433.00**

Respectfully Submitted,
Macreay Landy, Treasurer

Storyteller Simon Brooks at the library summer reading program

REPORT OF THE TRUST FUNDS - TOWN OF FITZWILLIAM							
ENDING DECEMBER 31, 2007							
		PRINCIPAL					Principal
Date of	Name of	Purpose of	Balance	New	Disburse-	Gain/	Balance
Creation	Trust Fund	Trust Fund	01/01/07	Funds	ments	Loss	12/31/2007
Apr-37	Ada R. Esdaille	Library	33,157.30			507.96	**33,665.26**
Jun-69	Marguerite Davis	Library	22,844.43			349.97	**23,194.40**
Jan-82	Alice E. Cleveland	Library	19,547.04			299.46	**19,846.50**
Various	Fitzwilliam Library	Library	14,733.32			225.71	**14,959.03**
Aug-68	Charles L. Haskell	Library/Town	34,300.57			525.48	**34,826.05**
		Precinct &					**0.00**
		Garden Club					**0.00**
	Charles L. Haskell	Visiting Nurse	1,902.64			29.15	**1,931.79**
Aug-30	Aaron Streeter	Scholarship	6,318.44			96.80	**6,415.24**
Jun-89	Marjorie McManus	Human Serv.	9,803.71			150.19	**9,953.90**
Dec-98	K & J Roberts	Scholarship	135,730.38			2,079.36	**137,809.74**
Various	Village Cemetery	Cemetery Care	82,692.38			1,266.83	**83,959.21**
Various	Pine Grove Cem.	Cemetery Care	56,830.14	1,400.00		879.11	**59,109.25**
Dec-40	Julia B. Robbins	Cemetery Care	2,941.10			45.06	**2,986.16**
Jul-61	William G. Perry	Cemetery Care	5,882.23			90.11	**5,972.34**
	L.J.P. Petkiewicz	Scholarship	4,332.87			66.38	**4,399.25**
	Tom Lacy Fund	Scholarship	6,224.52	135.00		97.17	**6,456.69**

REPORT OF THE TRUST FUNDS - TOWN OF FITZWILLIAM							
ENDING DECEMBER 31, 2007							Balance
				INCOME			Principal &
Date of	Name of	Purpose of	Income Bal.	Income	Expend or	Income Bal.	Interest
Creation	Trust Fund	Trust Fund	1/1/2007	During Yr.	Transfer	12/31/2007	12/31/2007
Apr-37	Ada R. Esdaille	Library	2,523.79	1,326.20	(1,200.00)	2,649.99	**$36,315.25**
Jun-69	Marguerite Davis	Library	1,738.83	929.34	0.00	2,668.17	**$25,862.57**
Jan-82	Alice E. Cleveland	Library	1,487.85	780.08	(800.00)	1,467.93	**$21,314.43**
Various	Fitzwilliam Library	Library	1,121.44	582.36	(900.00)	803.80	**$15,762.83**
Aug-68	Charles L. Haskell	Library/Town	4,124.57	1,496.63	(300.00)	5,321.20	**$40,147.25**
		Precinct &					
		Garden Club					
	Charles L. Haskell	Visiting Nurse	1,602.67	151.84	0.00	1,754.51	**$3,686.30**
Aug-30	Aaron Streeter	Scholarship	1,033.62	287.49	(200.00)	1,121.11	**$7,536.35**
Jun-89	Marjorie McManus	Human Serv.	8,628.81	802.11	0.00	9,430.92	**$19,384.82**
Dec-98	K & J Roberts	Scholarship	2,815.39	5,158.52	(5,000.00)	2,973.91	**$140,783.65**
Various	Village Cemetery	Cemetery Care	56,900.23	6,158.32	(5,576.90)	57,481.65	**$141,440.86**
Various	Pine Grove Cem.	Cemetery Care	10,308.41	2,712.07	(2,335.94)	10,684.54	**$69,793.79**
Dec-40	Julia B. Robbins	Cemetery Care	10,944.02	685.85	(691.97)	10,937.90	**$13,924.06**
Jul-61	William G. Perry	Cemetery Care	8,296.78	647.48	(668.12)	8,276.14	**$14,248.48**
	L.J.P. Petkiewicz	Scholarship	128.70	166.62	(150.00)	145.32	**$4,544.57**
	Tom Lacy Fund	Scholarship	$29.23	$237.05	($175.00)	$91.28	**$6,547.97**

REPORT OF THE TRUST FUNDS - Ending 12/31/07

Date of Creation	Name of Trust Fund	Purpose of Trust Fund	Balance 01/01/07	New Funds	Expended 2007	Income 2007	Balance 12/31/2007
Dec-69	Fire Department	Capital Reserve	31,886.08	40,000.00	0.00	1,579.48	**$73,465.56**
Mar-86	Highway Depart.	Capital Reserve	15,472.45			764.42	**$16,236.87**
Mar-91	Police Department	Capital Reserve	10,172.32	10,000.00	(18,620.02)	501.69	**$2,053.99**
Mar-94	Pine Grove	Capital Reserve	8,308.10	1,400.00	(5,000.00)	454.41	**$5,162.51**
Mar-95	Reassmt. Town	Capital Reserve	19,857.16	65,000.00	(83,317.41)	981.04	**$2,520.79**
Dec-97	Transfer Station	Capital Reserve	6,854.13	2,000.00		338.64	**$9,192.77**
Dec-98	Ambulance	Capital Reserve	42,620.56	10,000.00		2,105.78	**$54,726.34**
Dec-98	Pub.Safty Garage	Capital Reserve	40,327.71		(42,184.69)	1,856.98	**($0.00)**
Dec-98	Water/Sewer	Capital Reserve	51.47			2.54	**$54.01**
Dec-00	Recreation Ballfield	Expend.Trust	40,966.86	0.00	0.00	2,026.64	**$42,993.50**
Dec-00	Sprinkler Project	Expend.Trust	0.54		(1.12)	0.58	**$0.00**
Dec-01	Village Common	Expend.Trust	8,314.20	0.00	(725.00)	377.48	**$7,966.68**
Dec-02	Cemetery Improvmt	Expend.Trust	9,791.94		(4136.35)	495.38	**$6,150.97**
Dec-03	Town Hall Painting	Expend.Trust	24,173.31	10,000.00	(24,000.00)	1,221.09	**$11,394.40**
Nov-04	Fire Department	Expend.Trust	8,126.64			401.51	**$8,528.15**
***	Fitzw. Water Dist	Capital Reserve	31,595.91	0.00	(3,500.00)	1,400.32	**$29,496.23**
Mar-05	Cons.Land Fund	Expend.Trust	36,436.25	15,000.00		1,800.23	**$53,236.48**
Mar-05	Town Bldg Fund	Expend.Trust	19,120.67	12,500.00	(25,088.87)	1,015.93	**$7,547.73**
Mar-05	SCBA	Expend.Trust	16,077.19			794.33	**$16,871.52**
Mar-05	Master Plan	Expend.Trust	16,430.88	10,000.00		777.07	**$27,207.95**
Mar-07	Municipal/Police Bd	Expend.Trust	0.00	40,327.00		0.00	**$40,327.00**
Mar-07	Hwy Cold Store Bd	Expend.Trust	0.00	25,000.00		0.00	**$25,000.00**

***Note: The Fitzwilliam Water District is a separate district from the town but is required by State Statute to have any capital reserves held by the Trustees of the Trust Funds.

2007 BOARD OF SELECTMEN REPORT

We would like to extend our sincere appreciation to all of you who have made 2007 a very successful year in Fitzwilliam - our employees, elected officials, members of appointed boards, volunteers and residents. The town and its citizens have certainly benefited by your diligence and efforts to make Fitzwilliam a great place to live and work.

This year Bruce Newton, long time police officer in our town and our Police Chief, decided to retire. We ask you to join us in wishing Bruce a happy retirement. We have appointed Wayne Kassotis as Chief and look forward to his having a long and successful career here in Fitzwilliam.

The town ended 2007 in excellent financial shape. Our debt load is very small, with only two payments remaining on the backhoe lease that you approved at Town Meeting. Income exceeded our estimates and spending was well within the budget you approved. This will result in an addition to our fund balance. Last year we were able to use some of this fund balance to hold the municipal portion of our tax rate at the 2006 level. With the budget we have suggested, we anticipate that we will be able to hold the same municipal rate for 2008 as well. We feel this is especially important since it appears that we will see relatively large increases in both our school and county tax rates.

The Fire Department was successful in obtaining a federal grant toward the purchase of a new fire tanker. This will go a long way towards supplying their department with up-to-date equipment. There currently are ample funds in the department expendable trust fund to replace their forestry unit and next year we expect a request to replace the ambulance. We anticipate replacing one of our police vehicles in 2009. We also expect to replace the highway department front-end loader in 2010. We believe this schedule will result in these critical departments being well equipped to handle their responsibilities to you with a limited impact on our tax rate.

A major project for our board this year has been the property revaluation ordered by the State of NH Board of Tax and Land Appeals. We were required to do a sales analysis and update all assessments in town. We were not required to go to every property to measure and list. For the past few years, we have gone to a portion of the town verifying the accuracy of our listings, completing the town in 2007. We plan to continue that effort each year, beginning again in 2008. We are quite happy with the results of this revaluation by our assessors, as we suspect many of our taxpayers are. There are however specific properties that do need to be looked at and possibly have their valuation adjusted. We certainly hope that anyone with questions concerning their assessment will contact us so that we can look into your concerns and insure that you are assessed fairly and equitably.

This year we are recommending cutting back on funds being placed in capital reserve accounts. Last year we indicated an effort to build up some of these accounts in anticipation of future needs, however the current state of the economy would indicate that this is not the proper course of action for this year. We have not recommended cutting back on operating funds for our departments.

While we have cut back on funding for future needs, we do want to outline several facility needs that need to be dealt with in the future. First we should upgrade the facilities for the Police Department, therefore we are looking at building a new police station. This would also mean gaining space in the public service building for other uses, most likely the Fire Department. The site that currently appears to be most suitable is the town owned land on Richmond Road at the base of the former ski tow. This site is near the center of town and could readily be utilized while still providing for recreational activities. The second project under consideration is a storage building at the Highway

Department. We have a lot of expensive equipment that we are unable to store under cover. We are considering a low cost building, possibly a metal building. Last year you appropriated funds for this project, including the removal of the present old power station that is in eminent danger of collapse. The third need is a Town Hall annex in order to provide more rooms for many of our departments currently operating out of the town hall as well as storage space for the Town records we are required to retain. We are considered providing the truck bays for the Fire Department in another building and utilizing the Village Eagle building as an annex. We have not finalized solutions to any of these needs yet, and invite your comments and suggestions.

This year, we have been discussing different ways large capital projects can be funded. Fitzwilliam has traditionally funded large capital projects, such as vehicles, buildings and costly equipment over time – through appropriations of money put aside in capital reserve or expendable trust funds. Recently we have been considering a different philosophy of funding capital expenses. Instead of putting aside money every year for a future project, we would put aside a limited amount of money, funding a project in the year it was needed with a combination of a loan or lease and money from taxes. One of the advantages to this type of funding is the same as the other but in a different way. The tax rate is evened out because although there is a large cost, the actual amount of money to be raised by taxes is smaller because much of the funding is from borrowing. Another benefit is that the taxpayers who are benefiting directly from the purchase of the item are funding it. Also, the town can borrow money at very attractive interest rates and in many cases may actually save money by borrowing instead of putting money aside for years in capital reserve. As prices continue to increase, that item that was projected to cost $150,000 may actually cost $200,000 and the interest the capital reserve funds have accumulated over the years is far less than the $50,000 that the item has increased.

We are greatly concerned about growth and how it will affect our town. Currently there is a growth management ordinance in place. However, we are not comfortable with leaving it at that. There are several large parcels that are ripe for development. We also know that many lawmakers in Concord are in favor of growth and could easily change the law to prohibit or restrict growth management. We are not suggesting that we should have no growth, but rather we should have controlled growth, particularly when the bulk of our local, county and school needs are funded with property taxes. Although the economic downturn is currently buying us time, we need to take other steps now to protect the character of our town when the economy turns around. We are certainly open to your thoughts and ideas.

Carmen M. Yon
Michael A. Methe
Thomas F. Parker
Board of Selectmen

2007 REPORT OF THE HIGHWAY DEPARTMENT

Winter arrived in late November and settled in for most of December. A true New Hampshire winter just like we are supposed to have; lots of snow and cold. The Highway Department stayed busy plowing and sanding and I would like to thank my fellow workers as well as the hired contractors for doing a great job. The only problem we incurred during this winter was getting salt deliveries. There were times when sand and salt mix were not available for the public in the lower sand shed. During these times I had to keep what sand and salt we had for use on Town roads and as soon as I had enough I refilled the shed. Please remember that the sand made available is for use on resident's driveways and walks and not for commercial use.

Last year at Town meeting the voters approved the purchase of a new Backhoe which we took delivery of in June. It has been a great addition to the Highway department. We use the backhoe for many jobs, such as, installing new culverts, cleaning ditches, and removing the never-ending rocks which seem to grow in Fitzwilliam.

Last summer the Highway department rebuilt another section of Royalston Road. Trees and brush were cut, culverts replaced and gravel was added to some sections. The road was then paved. Lower Troy Road was shimmed and stone sealed and Holman Road was also stone sealed. A section of Richmond Road was able to get resurfaced because of left over material and extra time with the paving crew. This year we plan on finishing Royalston Road to the Mass. line and sealing Number Four Road. This year we are planning on purchasing 1000 cubic yards of crushed gravel to be spread on our gravel roads as part of a program to add more gravel to our roads.

Once again I would like to thank all the members of the Highway Department and all of the contractors who help make my job so much fun.

Thank you for your support,
Gene Cuomo
Road Agent



2007 REPORT OF THE TRANSFER STATION

The Transfer Station crew and I would like to congratulate the residents of Fitzwilliam for being such active recyclers. This year the town recycled 44 tons of paper, which saved 743 trees and 2 tons of plastic, which conserved 2,727 gallons of gasoline. We also recycled aluminum, steel, tin cans and other materials, which saved many natural resources. Used motor oil was recycled and heats the highway department garage. We are all aware of the impact caused by our dependencies on imported oil; every thing we can do to conserve and recycle will help us in the long run.

Keep up the good work! As always if anyone has any questions or concerns about the Transfer Station, feel free to call me at 585-2255.

Thank you for your cooperation,

Gene Cuomo
Road Agent



Caitlyn Boucher and Emma Bunch with their gingerbread houses at the library

2007 REPORT OF THE POLICE DEPARTMENT

As I write this year-end report I look back at 2007 as a year that brought many changes to the Police Department and to me personally. Early in the year Chief Newton announced his plans to retire after many years of service to the town. Full time officer, Sean Cavanaugh, left the Department to work for another town. As Chief Newton's retirement date approached the Selectmen began a search to find a replacement for him. I am extremely pleased and honored to have been chosen from the many applicants to be Fitzwilliam's next Police Chief. Having lived in the community for the past 27 years with my family, Fitzwilliam is a very special place for my family and me. I am honored by the opportunity to serve the community as your Police Chief and look forward to working with you to help Fitzwilliam continue to be a wonderful town to live in.

As I started my tenure as Chief in the middle of June, we were immediately faced with a shortage of personnel. Paula Crouse was hired as a part-time administrative assistant for the Department. We had many qualified applicants for the position of full and part- time patrolman. Officer Purvis, who had been with the Department for over two years, as a part-time officer was selected to become our next full-time officer. The application process provided us with several individuals that were interested in part-time officer positions. Officer Rene' Doyle and Officer George Cassidy were selected to fill part-time positions in the Department. Both of them have attended the part-time Academy and are going through their FTO Program and will be on the road by themselves as you read this report. These two officers have proven to be quality individuals and will be a great asset to the department.

We seem to be moving along quite well. We have increased the patrol time in town and reduced the number of hours that State Police are on call. We have made several internal changes to help assist the officers in doing their job. We changed our reporting system January 1, 2008, this change will help our reporting procedure and, with other changes that are slated, will increase patrol time and efficiency of time for the officers. There will also be a cost savings to the town in annual support fees that will offset the cost of the new program over time.

The department had two cruisers in 2007, a 2003 Crown Victoria and a 2006 Expedition. The Crown Victoria had over 100,000 miles and Chief Newton had mentioned last year that it would probably need to be replaced this year. An opportunity came up to purchase a 2005 Crown Victoria with only 24,000 miles on it. The vehicle was in very good condition and was offered to us at a much reduced price. With the cost of outfitting the new car being reduced by many generous donations of equipment from towns and individuals we were able to have a new patrol car on the road for less than half the cost of a new one. This vehicle also came with an extended warranty just as if we had purchased it new. This addition will allow us to get at least another year out of the 2003 cruiser.

At the end of the year Officer Purvis decided to leave the department to relocate out of state for personal reasons. This left us with a full time vacancy as Officer Purvis was scheduled to attend the January full time academy. Officer Doyle was hired as full time to begin February 1, 2008 and he will attend the full time academy in April. We are currently looking to replace Officer Doyle's part time position. Officer Doyle will be a welcome addition to the department as a full time officer and resides in town with his family.

We head into 2008 very optimistic for the future of the police department. In the coming year we are looking at upgrading the computers at the station to compliment the new reporting system and add computers in the cars so officers can be out in the community more. We are looking at some

Police Department Report - Continued

grants to help offset some of the costs of these improvements.

I want to thank the community and the employees of the police department for their support during the transition process this past year. I especially want to thank Sgt. DiSalvo for his continued commitment to the Police Department and the Town of Fitzwilliam. The transition would not have been so seamless without his commitment and dedication.

Following is an overview of the main cases over the past year.

Primary Offenses for 2007

Alcohol Possession	2	Assault:	3
Bad checks:	2	Burglary	6
Computer crime	1	Criminal mischief	4
Criminal trespass	1	Sex Assault	4
Drug Offenses	4	DWI	6
Juvenile	2	MV Related	12
Theft	15	Protective custody	4
Forgery	1	Other	4

Respectively Submitted
Wayne H. Kassotis
Chief of Police

Chief Kassotis being sworn in as Police Chief by Jane Wright, Town Clerk

2007 REPORT OF THE ANIMAL CONTROL DEPARTMENT

This year's report is very different from past years. Due to health issues I was unable to respond to some of the animal control calls this year. Over the past seven months I have had numerous doctor appointments and what seemed to be unending diagnostic tests. In November of 2007 I underwent multiple surgeries and was finally cleared to return to the job I love, caring for animals, on December 28, 2007.

I would like to take this time to thank Chief Kassotis and Sergeant DiSalvo for all their support throughout this long process. Between handling their own calls, cases, and work load, they also took care of the animal control calls during my absence. I would like to thank them for their support toward me and the kindness they showed.

The numbers from this year may seem low as far as the stats. The numbers shown do not reflect the calls that the Officers covered in my absence. There were many calls on loose horses, pigs, lost dogs and cats and here were an increasing number of calls on feral cats. During this time I responded to 29 loose dog reports and 14 found cats.

I would also like to inform everyone that the beagle that so many of you called in for running loose on Rte. 12 has found a new home and will no longer be playing in traffic.

Thank you kindly
Kim H. Smith
Fitzwilliam Animal Control

2007 FIREWARDS REPORT

2007 CALLS

The Fitzwilliam Fire Department responded to 301 calls from the period December 1, 2006 to November 30, 2007. The number of calls this year is the greatest number of calls in the history of the fire department.

Among the responses in 2007 were: two (2) structure fires, five (5) chimney fires, forty (40) motor vehicle accidents, eight (8) brush fires, and nineteen (19) mutual aid fire related responses to nearby communities including, Troy, Rindge, Jaffrey, Richmond, Marlborough, and Swanzey, as well as Winchendon, Erving, and Royalston, Massachusetts. There were twenty-nine (29) automatic fire alarms, twelve (12) utility wire related calls, and fourteen (14) other calls including smoke investigations, fuel spills, water problems, car fires, and other calls of need. The department also responded to one hundred thirty-three (133) medical emergencies, and twenty-eight (28) mutual aid medical calls to nearby communities including Troy, Rindge, Richmond, and Jaffrey. There were eleven (11) public assist/lifeline calls.

PERSONNEL, TRAINING, AND EDUCATION

The department currently has thirty-one (31) active members. The department has seven (7) members who serve as fire personnel and six (6) as EMS personnel. Fourteen (14) members are both fire and EMS certified. There are twenty (20) New Hampshire certified fire fighters, eight (8) members are certified at Level I, ten (10) at Level II, and two (2) at Level III.

There are twenty (20) members who are certified at various levels of Emergency Medical Services. Fifteen (15) are Nationally Registered EMT-B (basic) members and five (5) are at the Nationally Registered EMT-I (intermediate) level. All active members are required to maintain current CPR and Hazmat Operations training.

The department continues to offer monthly training for both fire and EMS personnel. Frequently, throughout the year, personnel participated in training with our mutual aid response area towns as well as the training with our members in town.

In addition, personnel participated in several courses at Meadowood Training Center and the NH Fire Academy in Concord NH as well as at other local departments. Courses included Firefighter I and II, Self Contained Breathing Apparatus and Protective Equipment, Basic Pumps and Advanced Pumps, Basic Rescue, Arson Investigation, Advanced Self Contained Breathing Apparatus, Firefighter 101, and Auto Extrication. Personnel also participated in several courses at the Cheshire Medical Center and Monadnock Community Hospital including medication administration. Many members take courses and pursue independent study at their own expense, aside from investing their time, and we appreciate their efforts on the town's behalf.

VEHICLES

Our inventory of vehicles includes the 2003 Pierce Contender pumper, the 1987 FMC pumper. The 1973 Mack crew cab pumper, purchased by the Fire Department membership, the 1978 Mack Tanker, 1999 Ford Ambulance and the state supplied brush truck.

The older units in the inventory remain in workable condition. However, as part of the town's capital improvement plan, we are currently

preparing specifications to replace the 1968 state owned forestry truck with an up-to-date, well equipped forestry and brush truck.

2007 Fire Act Grant

In 2001 the US Department of Fire Administration and FEMA began a competitive grant for Fire Departments to apply for monies to purchase fire and EMS equipment to assure safety of those serving in Emergency services. The Fitzwilliam Fire Department has applied for the grant to assist in purchasing needed equipment every year. In 2005 we were awarded a grant to install a complete air system and replace all of our self-contained breathing apparatus. This project was on the capital improvements program for the town, and as a result of the grant the town was saved the expenditure of approximately $100,000 for this vitally needed equipment. In addition, the 5% local portion of the grant was donated by the Fitzwilliam Fire Department, Inc., so no town funds were used in this project

In December 2007 the Fitzwilliam Fire Department was awarded its second Fire Act Grant in the amount of $250,000 (95% Federal 5% local option) to replace the 1978 Mack Tanker. This truck was due for replacement in 2004. This new tanker will carry 2500 gallons of water and have a 750 gpm pump. The officers and members are currently working on gathering information as well as quotes for this project.

At the March 2008 Town Meeting there will be a warrant article to consider the approval of the 2007 grant, and to raise and appropriate an amount to cover the 5% local portion, twelve thousand five hundred dollars ($12,500) , for this project

2008 BUDGET

We have presented fire and ambulance budgets we feel meet the needs of the town and the basic needs of the fire and EMS personnel. The fire department operating budget is up $830.00 from the 2007 request. The fire department capital outlay request for 2008 is $40,000.00. This amount was the figure that the Board of Selectmen recommended in 2007, to request for future replacement of fire department vehicles.

The ambulance-operating budget for 2008 is down $3,000.00 from 2007. The ambulance capital outlay budget request is up this year due to the need to replace the 9 year old cardiac defibulator. This is required as a result of a state mandate that equipment be in compliance with 2005 American Heart Association defibulation protocols, which our current machine does not have. This compliant equipment must be in place prior to December 31, 2008. We expect that there will be a warrant article to raise and appropriate $21,000.00 for a new defibulator with $10,500.00 to be raised by taxation and $10,500 to be donated by private funds to cover the entire cost of this item. There is also a $20,000.00 request to be put into the current ambulance capital outlay for the future purchase of a new ambulance. As this report is prepared, the Budget Committee and the Board of Selectmen are reviewing our proposals.

Townspeople can see where their money is being spent in a review of the list of calls and training activities outlined in this report. In addition, we are always open to visits from citizens at the Fire Station any Sunday morning during vehicle and equipment check. You are welcome to stop in to see what

Firewards Report - Continued

the town fire department has and ask questions that come to mind about your fire and ambulance service.

In the year 2007, the members of the Fitzwilliam Fire Department paid their last respects to three outstanding members, former Fire Chief, **Daniel Bemis, Sr.**, July 22, 2007, Sr. Firefighter **Howard Shay** August 27, 2007, and Captain **Charline "Wendy" Carney**, FF/EMT and Fireward, August 30, 2007. All three members contributed greatly to the town and the fire department with their unique talents, abilities and generous spirits. The three members among them represented well over 100 years of fire and EMS experience, leadership, and service. We mourn their loss.

Respectfully Submitted,
Edwin O Mattson, Jr.
David A. Raitto
William N. Prigge

Board of Firewards



Monument in the common dedicated July 4th 1871

Report of the Librarian 2007

The circulation of all materials in 2007 was 26,028. This is the fifth straight year of increases and reflects a 36 % increase over 2003, the year the library was expanded. As a means of comparison, in the preceding 5 year time period (from 1998 to 2002) the circulation change was up only .07%.

Statistics for library service in 2007 include 948 reference questions, 601 books borrowed and 398 lent to other libraries, 1303 computer users and 212 in house users of the wifi. One hundred and thirty one new patrons were added for a total of 1824.

Our strong collection development continued with 642 books, 63 audio books, 154 dvds and 38 magazine subscriptions added to the collection. Total materials now stand at 20,015.

While we continue to add new audio books on compact disc to the collection, the library also joined the NH Downloadable Audio Books consortium in May thanks to a grant from the Gates Foundation and the Friends of the Library. Thousands of audio books in all categories are available for download to a home computer, MP3 player or compact disc free of charge. New titles are added every week. Instruction cards are available at the library and we are always available to lend expertise with the mechanics. Do try it out!

The new library website, www.fitzlib.org, created by our own Kate Thomas, was unveiled in the late fall. Free access to electronic databases is available as well as event information, local photos, lists of new materials and the ability to request inter-library loans and renewals. We update it frequently and hope it will be included on your favorites.

A third public computer was also added in the late fall. With many people in town restricted to dialup access, our faster cable connection is a popular service. The wifi continues to get increased usage. On a summer evening it is not unusual to see users sitting on the porch in the rockers and enjoying the gardens as well as the free internet.

While commitment to new technologies remains a high priority, we also continued our strong programming schedule. The adult book group continues to meet monthly in their 13th year. During the summer the group was awarded a grant by the NH Humanities Council to participate in their statewide reading series of science fiction books. Conversations with Poetry, a new offering last year, continued this year with 3 separate sessions all with local poet Jim Kates.

Children's programming continues to be very well received with full enrollment all year in the weekly Preschool Storytime. The Winter Afterschool program, From the Andes to the Amazon and the Summer Reading Program, Reading Road Trip U.S.A., were also well attended and encouraged lots of reading. This year we added two new series to our children's offerings; a monthly Junior Book Club for 4th and 5th graders and a Toddler Creative Yoga series with local yoga instructor Robin Anderson-Hannett. In all we offered 100 programs with a total attendance of 1462.

The arts continue to be a highlight of our program offerings with 3 art shows held in our upstairs hall featuring critically reviewed artists

from Keene and Jaffrey, Sienna Giffen, Chris Reid and Craig Stockwell. In addition, we held several art programs for children and adults and featured a display of the new Quick collection of art books.

Throughout the year we have received many compliments and comments from users and visitors alike about our wonderful Community Quilt, conceived and created by local quilters and hung on the main wall in January.

Many thanks to the Friends of the Library who provide financial support for the entire collection as well as the programming through membership dues and the yearly book sale. Thanks especially to the Friends Board members; Maggie Brogdon, Heidi Wood, Donna Hill, Marianne Van Valkenburg, Michelle Buonomano and Lisa Lajoie who help make all our programs a success with their many volunteer hours.

Thanks to the Library Board of Trustees, Diane Schott, Joanne Kesses, Rita Nirenberg, Cathie Talbert and Barbara Green and to the staff, Kate Thomas and Donna Hill. Finally, I would like to thank the community for all their strong support of the library.

Respectfully submitted,

Susan Massin
Librarian



Community quilt created for the library by local quilters

2007 REPORT OF THE RECREATION DEPARTMENT

The Recreation Department has continued to offer the Adult Yoga class in 2007. This continues to be a strong program, which takes place on Monday nights at the Fitzwilliam Town Hall in the Upper Meeting Hall. This class is taught by Fitzwilliam resident, Robyn Andersen-Hannett, and is one of our self-supporting programs. In 2007, we implemented a Creative Kids' Yoga class, also taught by Robyn. Creative Kids' Yoga is yoga with a combination of creative dance and movement to maximize children's talents in the areas of energy, imagination, and sense of play. Regular yoga practice stimulates brain development, massages organs, relieves stress, and helps us to focus more clearly. It keeps our bodies limber and strong. Children can experience all these benefits through combining yoga with creative dance, nurture their creativity and release pent up energy in a positive way while taking care of their bodies. Creative Kids' Yoga combines high energy movement with relaxation time. Robyn has her certification in Creative Kids' Yoga.

Our 17th annual Charlie Wallace 5K road race was held on Saturday, June 9, 2007. This race is run in the memory of Charlie Wallace, long time owner of the Fitzwilliam Inn and resident of Fitzwilliam, and supporter of recreational programs in town. This past year, the race was still run in spite of the worst weather we've ever experienced. Everyone and everything got wet! This is another self-supporting program that is run through the recreation revolving account.

The 2007 Summer Recreation Program was a solid program once again with 50 children registered. We had five senior leaders at the start of the program, and with 50 registered, we found it necessary to hire a junior leader. The children took part in daily activities like kickball, four square, camouflage, knockout, circle games, quiet games, arts and crafts and much more! Weather permitting, we took field trips to Surry Dam Recreation Area twice a week for swimming, games and picnicking. We also took a field trip to Manchester to watch the NH Fisher Cats baseball team play.

The Soccer Program participation was very good again this year. After implementing a preschool program in 2005, participation is continuing with very solid numbers. We had approximately 115 children taking part in the program, with ages ranging from 3 to 11, or preschool through grade 6. The soccer program is also run through our revolving account rather than the general operating budget. This program was a success due to the tremendous volunteer efforts by our coaches and some dedicated parents who helped to run the concession stand, line the field, and help with the many details that go into running a successful program. Many thanks to everyone who helped to make the soccer program a success once again!

We had to cancel the aerobics classes due to low participation. We are in the process of planning a new adult Tae Kwon Do class, and hope to have that underway in early 2008.

The Recreation Department administers the Fitzwilliam/Troy Youth Basketball program. In the 2006/2007 program, we had 80 children taking part.

RECREATION COMMISSION REPORT - Continued

For the 2007/2008 program, we currently have 64 children in the program for grades 1-6.

At the end of 2007, we sadly said goodbye to Wendy Martel, who resigned after serving almost 6 years on the Recreation Commission. Wendy made many valuable contributions to the Commission and the Department, and in spite of a very busy personal life, she always took the time for meetings and never said no when help was needed for a program or project. Thank you, Wendy! We welcomed two new members this year, Carol Breault and Bruce Lafond. I am very fortunate to have such a dedicated Commission – Bill VanValkenburg (8 years), Terri Robbitts (6 years), Vicki Zarozinski (3 years).

We encourage suggestions from residents as to what type of programs you would like us to offer for the youth or adults in town. Please feel free to contact the Recreation Department any time, or stop by a Recreation Commission meeting, usually held on the 2nd Wednesday of each month at the Town Hall.

Respectfully submitted,

Kathleen Stark, Director
Bill VanValkenburg, Commission Member since 2000
Terri Robbitts, Commission Member since 2002
Vicki Zarozinski, Commission Member since 2005
Carol Breault, Commission Member 2007
Bruce Lafond, Commission Member 2007



Sam and Abby Governor

2007 REPORT OF THE TOWN CLERK

The Town Clerk's Office has been busy as usual during this year. We went on line with the State MV in July and that is working out very well. We can issue duplicate registrations, heavyweight vehicles up to 26,000 lbs, moose plates and vanity plates.

The amount of registrations processed during the year was slightly more than last year, 3,756 compared to 3,692 in 2006.

Please remember that all older vehicles up to 1993 – need the following three documents:

- A Copy of the previous owners registration
- V.I.N. inspection (Form 19A)
- Previous title

Please check with our office before coming in to register your older vehicle.

The EREG (on- line Registration) is doing great. More people have been taking advantage of the EREG this year. If you need information about the EREG just give us a call and we will be glad to give you the information about it.

We are on line with the NHVIN System for the State Vital Records. This is a wonderful system and provides us with all births, marriages and deaths in our town and throughout the State of NH. All certified copies are $12.00 each, or one for $12.00 and $8.00 for another copy of the same record.

The preservation of the old records continues to be one of the important tasks of the office. The Town Clerks' Office received a grant from the State Records Preservation and we were able to have many volumes that contain Births, Marriages and Death rebound. We have received some very nice comments about the fact that we can provide genealogists and others with vital records information that they are searching.

This will be my last report as your Town Clerk. I will be retiring in March. It has been my pleasure to serve the town for these many years and thank everyone that has supported me over the years. I will continue to serve as the Tax Collector.

The Clerk's hours are listed in the Town Report and can also be obtained by calling 585-7791 even when the office is closed. The number may change in the future. Be sure to check the newsletter for special events and when the office will be closed for any holidays.

Thanks to everyone for your cooperation and patience with us.

Respectfully submitted,

Jane R. Wright, CNHCTC

VITAL STATISTICS

Year Ending December 31 2007

BIRTHS

NAME	DATE	PLACE	PARENTS NAMES
Saraya Ann	1/10/07	Keene, NH	Richard Seppala Toini Seppala
Jacob N.	1/30/07	Keene, NH	Timothy Elkins Wendy O'Brien
Amanda R.	1/31/07	Keene, NH	Ryan Roy Sharon Roy
Kaylen E. R.	3/8/07	Peterborough, NH	James Daley Angela Michelson
Trenton M.	3/18/07	Keene, NH	Michael Davis Kayla Devlin
Valerie N.	4/19/07	Keene, NH	Marlon Stenerson Susan Stenerson
Maddox T.	4/29/07	Keene NH	Aubrey Linen Barbara Linen
Thatcher E.	5/1/07	Keene, NH	Tyson Williams Kellie Williams
Nicole L.	5/1/07	Keene, NH	Mark Bunker Crystal Bunker
Jadyn L.	5/22/07	Peterborough, NH	Thomas Edstrom Kristy Edstrom
Simon A.	6/28/07	Peterborough, NH	Aaron Green Julie Green
Bernadette P	7/4/07	Peterborough, NH	James Baldwin Joyce Baldwin
Alexander M.	7/7/07	Peterborough, NH	William Humphrey Michelle Symonds
Mark S.	7/21/07	Peterborough, NH	Steven Filipi Christianne Filipi
Dillon A. F.	07/27/07	Keene,NH	Daniel Drugg Kristina Drugg

VITAL STATISTICS
Year Ending December 31, 2007

BIRTHS (continued)

Hennasea A	8/4/07	Keene, NH	Sean McMahon Callie Gagnon
Logan E	8/8/07	Keene, NH	Ryan Quimby Tiffany Quimby
Destiny M	8/18/07	Peterborough, NH	Ryan Fredette Danielle Sorensen
Emily L	8/19/07	Fitzwilliam, NH	Adam Cormier Suzanne Cormier
Tucker G	10/1/07	Peterborough, NH	Robert Johns Lynn Johns
Drey E.	12/22/07	Peterborough, NH	Ethan Seppala Courtney Seppala
Conrad P.	12/29/07	Keene, NH	Timothy Smith Dawn Smith
Dominic J.	12/29/07	Keene, NH	Timothy Smith Dawn Smith

VITAL STATISTICS
Year Ending December 31, 2007

MARRIAGES

DATE	NAME	RESIDENCE
4/28/07	Randal Russell	Fitzwilliam, NH
	Brenda Methe	Winchendon, MA
05/19/07	Wade Rogers	Fitzwilliam, NH
	Cathy Washburn	Fitzwilliam,NH
06/02/07	Kevin Foster	Mystic, CT
	Rebecca Guion	Fitzwilliam,NH
06/22/07	Nathan Ball	Fitzwilliam, NH
	April Lange	Fitzwilliam, NH
06/23/07	Thomas Decker	Fitzwilliam, NH
	Lucille Parent	Jaffrey, NH
07/21/07	James Carter	Whitman, MA
	Marlo DuPont	Fitzwilliam, NH
08/10/07	Adam Caragher	Fitzwilliam, NH
	Stephanie Bradley	Jaffrey, NH
08/19/07	Benjamin Jackson	Greensburg, PA
	Keara Bartlett	Fitzwilliam, NH
09/02/07	Steven Short	Fitzwilliam, NH
	Sarah Massin	Fitzwilliam, NH
09/08/07	Scott Hagstrom	Fitzwilliam, NH
	Rayann Duquette	N.Swanzey, NH
09/15/07	Geoffrey Bornstein	Fitzwilliam, NH
	Christina Comire	Fitzwilliam, NH
10/27/07	Keith Gustafson	Fitzwilliam, NH
	Terry Gilbert	Fitzwilliam, NH

MARRIAGES

12/07/07	Joseph Cutler	Fitzwilliam, NH
	Deborah Knight-Barnaby	Fitzwilliam, NH
12/07/07	Lester Chase	Fitzwilliam, NH
	Mary Terry	Fitzwilliam, NH

VITAL STATISTICS
Year Ending December 31, 2007

DEATHS

DATE	NAME	PLACE
1/11/07	John Sullivan	Keene, NH
03/25/07	Clyde Trueax Jr	Fitzwilliam, NH
04/15/07	Charles Tenney Jr	Keene, NH
05/05/07	Irene Holmes	Fitzwilliam, NH
05/07/07	Robert LaFave	Keene, NH
06/02/07	Mary Jo Yon	Keene, NH
06/19/07	Linda Tewksbury	Fitzwilliam, NH
07/21/07	Ethel Batt	Fitzwilliam, NH
07/22/07	Daniel Bemis	Jaffrey, NH
08/19/07	Ronald Tuxbury	Fitzwilliam, NH
08/26/07	Howard Shay Sr	Keene, NH
08/30/07	Charline Carney	Fitzwilliam, NH
09/11/07	Annie Anderson	Fitzwilliam, NH
10/29/07	George Chapman	Keene, NH
11/10/07	Anna Nye	Keene, NH
11/13/07	Arlene Rich	Keene, NH

2007 REPORT OF THE CEMETERY DEPARTMENT

The Fitzwilliam Cemetery Department is in the midst of a continuing effort to upgrade nearly all aspects of the cemetery system. This includes the landscape, the buildings and equipment, and the care of memorial stones. In order to facilitate this, the cemetery crew is now performing many of the services that were traditionally contracted out while realizing significant savings.

The shed floor at the Village Cemetery was replaced with cement in 2006. In 2007 the building exterior was repaired as needed, thoroughly scraped and then primed and painted. Shelving was added all around, using lumber that was already on hand. The surrounding soil was re-graded with stone at the drip edge and a slope to drain water away on the sides. We are planning some repairs to the front of the shed in 2008.

The aging trees at the Village Cemetery continue to be a concern but we realize they add to the appearance of the cemetery. In an effort to prolong the older trees presence in the cemetery, another large maple tree was "cabled" helping save the tree as well as preventing any potential damage to the stones surrounding it. This will be an ongoing effort to keep the trees attractive and yet not pose a danger to the site and visitors. Cautious pruning will continue each year to eliminate dead and damaged limbs. If you are familiar with the Village Cemetery, you may know that a long section of the stone boundary wall near the intersection of Richmond and Rhododendron Roads has been missing for many years. We have included a warrant article for this year's budget for the reconstruction of this segment of the stone wall.

The chain link fence project at Pine Grove Cemetery was completed in 2007. Three sides of the cemetery are now enclosed by fencing; this brings us closer to compliance with NH law, as well as improving security and the overall appearance of the cemetery. There is a new classic granite sign at the front of the Pine Grove Cemetery surrounded by granite curbing which encloses a bedding of plants. A new expansion section will be opening in 2008 at Pine Grove Cemetery. This is a result of years of planning by the Cemetery Commission after completion of a survey. The survey laid out areas for traditional burials, a section of smaller plots for cremations, as well as a memorial area and landscape area. Granite posts to de-lineate the sections and chain to match the other chains has been purchased and was laid out for installation in 2007. This expansion area will provide much needed interment space for years to come.

We have implemented an "in-house" gravestone repair and realignment project. The Department solicited bids and found that this work would be extremely expensive due to the large amount of work that was required. Many memorial stones in the oldest section of the Village Cemetery were straightened and leveled. Markers that had been laying on the ground for years were re-set and restored to their proper places. Broken stones were repaired, some of which were in many pieces. Many "footstones" were found completely buried or removed from their proper places. These were researched and returned to their proper places. Granite curbings have been lifted and re-leveled to match the land contours. This will be a multi-year project and much hard work remains to be done. Iron fence and

Cemetery Commissioners Report - Continued

hardware preservation, cleaning of memorial stones, leveling/filling of lots and continued repairs and straightening of the stones will continue. Stop by and see the Sexton if you would like to see many photographs of the work that has been completed to date.

Submitted by,

Mike Grab, Commissioner
Greg Matson, Commissioner
John Greer, Commissioner
Arthur Libby, Sexton



S.S. Stone's Saw and Gristmill

2007 REPORT OF THE PLANNING BOARD

The Planning Board is charged under RSA 674:1 with the duty to prepare and amend a master plan to guide the development of the municipality. Their regulatory duties include the review and approval of all subdivisions, lot line adjustments, voluntary mergers and site plan review applications.

The Planning Board will recommend two amendments to ordinances within the Land Use Code for the voters' consideration at the polls on Town Meeting Day, March 11, 2008. The four Land Use Ordinance Amendments presented to Town Meeting in 2007 were approved.

Of particular interest in 2007 are the results from the town-wide survey sent to all 1,896 Fitzwilliam residents and landowners. Four hundred and seventy-five responded, which is a 25% response rate. The respondents were representative of the population on gender and age as compared with the 2000 census data for the Town. Seventy-eight percent of respondents placed a very high priority on maintaining Fitzwilliam's rural character. Eight out of ten respondents favor high speed internet service. Sixty percent have lived in Fitzwilliam ten years or more and ninety-seven percent own their own home. Results from the survey along with findings from the 2006 Community Forum will be used to revise the master plan in 2008.

In 2007 the Land Use staff was trained to produce GIS maps with software purchased and installed in late 2006. Maps include conservation lands and large lots, natural resources, wetlands and water resources.

The Growth Management Ordinance, enacted in 2005, authorized the Planning Board to determine the number of building permits available for new home construction, or conversion of seasonal homes to year around use. At its February meeting, the Planning Board announced that 12 building permits could be issued in 2007, with four building permits allocated to developers of major subdivisions and eight building permits allocated to individuals.

After conducting 48 public hearings, 21 preliminary consultations, and four site walks, the Board:

1) Approved seven subdivisions creating fourteen new residential lots, continued one application into 2008; and denied one application;
2) Denied a wetlands application; continued one into 2008;
3) Approved one boundary line adjustment;
4) Approved one voluntary merger;
5) Approved three business site plans.

The Board met with eight residents about starting home businesses, including child care, elder services, garden shop, retail wool products, housecleaning and hydrotherapy for dogs. They met with four entrepreneurs who opened new businesses in the Crossroads this year. The Board met with the Conservation Commission, the Natural Resources Inventory Committee and the Water District.

The Planning Board meets on the first and third Tuesdays of the month at 7:00 pm in the Town Hall. All meetings are open to the public.

Respectfully submitted,

Terry Silverman, Chairman
Carlotta Lilback Pini, Vice Chairman
Robin Haynes, Secretary
Suzanne Gray
Macreay Landy
Diane Schott
Paul Grasewicz, alternate
Raymond Russell, alternate
Tom Parker, Selectmen's representative
Sandra Gillis, Administrative Assistant

FITZWILLIAM PLANNING BOARD

2007 REPORT OF THE ZONING BOARD OF ADJUSTMENT

The Zoning Board of Adjustment is a quasi judicial body that hears appeals from property owners for relief from burdensome zoning ordinances. The Board considers whether the relief sought will not be detrimental to the neighborhood, is appropriate for the site, and is in harmony with the purpose and intent of the zoning ordinance. The Board can't change zoning ordinances but is empowered to grant appeals in accordance with State Statute and local law as specified in the Land Use Code.

The Board considers applications for Use and Area Variances, Special Exceptions and Equitable Waivers of Dimensional Requirements, Appeals of Administrative Decisions and Motions for re-hearings. During 2007 the Board of Adjustment decided thirteen cases. Five Special Exceptions were granted and one was denied; one Area Variance was granted and one was dismissed; one Use Variance was granted and two were denied; one appeal of an Administrative Decision was granted; one Motion to Rehear was granted.

Several Board members attended local training sessions on procedural and legal issues.

Jane Roberts was re-elected Chairman; Gretchen Wittenborg was re-elected Vice-Chairman and Clerk. Catherine Davis and Sue Wood were appointed as alternates. Alternate Matt Buonomano resigned and was thanked for his service. Mike Methe represented the Board of Selectmen.

The Zoning Board of Adjustment meets the second Tuesday of the month, when they have an application before them. The Board invites and encourages all interested parties to attend hearings and meetings as noticed.

Respectfully submitted,

Jane Roberts, Chairman
Gretchen Wittenborg, Vice Chairman and Clerk
John Ernst
Steven Filipi
Coni Porter
Matt Buonomano, alternate (resigned July 2007)
Catherine Davis, alternate
Sue Wood, alternate
Mike Methe, Selectmen's representative
Sandra Gillis, Administrative Assistant
BOARD OF ADJUSTMENT

2007 REPORT OF THE HISTORIC DISTRICT COMMISSION

The purpose of the Historic District Commission is to preserve structures and places of historic and architectural value; preserve a district in the municipality that reflects elements of its cultural, social, economic, political and architectural history; conserve property values; foster civic beauty; and maintain the existing architecture of the district. The Commission reviews all exterior construction located within the Historic District of Fitzwilliam through an application process and public meetings. They are also responsible for amendments to and adoption of regulations in accordance with State statutes.

The Historic District Commissioners met in February 2007 to begin drafting new design guidelines for the Historic District to clarify criteria on which the Commission bases its decisions. The Design Guidelines, were printed in November and are available in the town hall and library. In June 2007 the Historic District Commission engaged the public in a discussion about historic districts in a workshop entitled the Ten Myths about Historic Districts presented by the NH Division of Historical Resources. Finally, in bringing the Commission into compliance with state law, the Commissioners discovered the inadequacy of current local legislation and undertook to write a historic district ordinance to address legal concerns. The ordinance will appear on the 2008 ballot.

In 2007, the Commission reviewed thirteen applications including:

2 window replacement
2 business signs
2 storage sheds
1 fence
1 new home exterior design
1 addition
3 exterior painting
1 garage doors

Residents are reminded that all exterior changes within the Historic District must come before the Commission for consideration and discussion. The Commission meets on the second Thursday of each month at 4:00 PM in the Town Hall when there is a case before it. All meetings are open to the public and we encourage participation from all those interested.

Respectfully submitted,

John Fitzwilliam, Chairman
Charlotte Guild
Brian Luddy, Vice Chairman
Eileen McHugh
Reuel Walling
Selectmen's Representative Carmen Yon
Sandra Gillis, Administrative Assistant
HISTORIC DISTRICT COMMISSION

2007 REPORT OF THE CONSERVATION COMMISSION

The Conservation Commission's mission is to preserve clean air and water, conserve open space, sustain diverse plant and animal communities, and ensure the wise use of the natural features that make living in Fitzwilliam enjoyable.

Paul Kotila was named chairman in 2007. We regretfully accepted the resignation of Eleanor Vander Haegen from this position. We thank her for her years of service to the commission and to the town. We welcomed Bob Corrette and Dan "Buzz" Bemis as commission members, and Fred Slavic as an alternate member. We are attempting to fill the Secretary position which has been open for much of the year.

We proposed two Warrant Articles at the Town Meeting in March. Both of the articles passed. Article 37 enabled the Conservation Commission and the Selectman to place conservation easements on the Widow Gage Town Forest and the Katie Metzger Town Forest. The Conservation Commission also thanks the Selectmen and Budget Committee for their support of continued contributions to the Conservation Land Expendable Trust Fund (Article 28), also passed by the town. We thank you, the voters of the town, for supporting these articles.

We are proposing two Warrant Articles for the March 2008 Town Meeting. The first article will request an official designation of the Katie Metzger Town Forest. The second article is a request that the sum of $15,000 be added to the Conservation Land Expendable Trust Fund. We ask for your support for both of these Articles.

The Commission has been working with the Selectmen and the Monadnock Conservancy to place a conservation easement on the Widow Gage Town Forest and hope to accomplish this in 2008.

The Natural Resource Inventory (NRI) Committee, a subcommittee of the Conservation Commission, has completed a set of Conservation Guidelines to assist the town in identifying conservation values of town lands. A survey of Fitzwilliam wildlife and plants is in the hands of residents and results will be tabulated and incorporated into the wildlife and plant sections of the NRI. Our goal is to finish the NRI by next fall. It will then be published for use in the Master Plan and as reference material for the town.

At the request of the Planning Board, the Commission has begun work to develop a Groundwater Protection Ordinance to bring to Town Meeting in 2009.

Members of the Commission continue in our normal duties of numerous site walks, advising on other applications, and responding to citizen concerns about ensuring the viability of the natural and scenic resources that preserve our rural character. We continue to encourage property owners to consider placing conservation easements on their land in order to protect those lands as open space in perpetuity.

Lastly, member Rosalind Slavic continues to provide the town newsletter with a monthly column to educate our citizens about the importance of conservation and preservation of our natural resources.

Respectfully submitted,

Paul Kotila, Chairman	Barbara Green
Daniel "Buzz" Bemis	Rosalind Slavic
Robert Corrette	Dorothy Zug
Cheryl Davis	Fred Slavic, alternate

2007 REPORT OF THE CODE ENFORCEMENT OFFICE

The Code Enforcement office enforces regulations of the Fitzwilliam Land Use Codes, issues permits for construction and occupancy permits for new home occupation after completion of construction.

Upon receipt of a written complaint, the Code Enforcement Officer performs an investigation, ensures compliance of construction permits to applicable zoning requirements, dedicates Emergency 911 numbers; and reviews all construction permit applications and plans. This review ensures safety from fire, flood and establishes that all other public requirements are met. Once a permit has been granted, the Code Enforcement Officer visits the property prior to the start of construction to determine that all setback requirements have been adhered to.

If you should have any questions with regard to permitting for construction please contact the Board of Selectmen's Office to obtain a copy of the construction permit regulations. Please remember that all construction, renovation, demolition and changes to buildings require a permit. It is always best to check with our office prior to construction to determine if a permit is required. When applying for a permit, please remember to allow yourself enough time for the paperwork to be processed prior to the start date of construction.

In 2007, 66 construction permits were issued. Of the 66 permits issued 12 were for new single-family dwellings. If you should have any questions with regard to building issues, please feel free to contact the Selectmen's Office at 585-7723.

Respectfully submitted,

Mark Sweeney
Code Enforcement Officer

Rachmaninoff visits the library

2007 REPORT OF THE FOREST FIRE WARDEN AND RANGER

Your local forest Fire Warden, Fire Department and the State of New Hampshire Division of Forest & Lands work collaboratively to reduce the risk and frequency of wild land fires in New Hampshire. To help assist you, please contact your local Forest Fire Warden or Fire Department to determine if a permit is required before doing **ANY** outside burning. Under State law (RSA 227-L:17) a fire permit is required for all outside burning unless the ground is completely covered with snow. The New Hampshire Department of Environmental Services also prohibits the open burning of household waste. Citizens are encouraged to contact the local fire department or DES at 1-800-498-6868 or www.des.state.nh.us for more information. Safe open burning requires diligence and responsibility. Help us to protect New Hampshire's forest resources. For more information please contact the Division of Forests & Lands at (603) 271-2214, or online at www.nhdfl.org.

Fire activity was very busy during the spring of 2007, particularly late April into early May. As the forests and fields greened up in later May the fire danger decreased. However, a very dry late summer created high fire danger again from August into September, with fire danger reaching very high on Labor Day weekend. Even with the dry conditions, the acreage burned was less than half that of 2006. The largest forest fire during the 2007 season burned approximately 26 acres on the side of Wantastiquet Mountain in Chesterfield during the month of May. Our statewide system of 16 fire lookout towers is credited with keeping most fires small and saving several structures this season due to their quick and accurate spotting capabilities. Many homes in New Hampshire are located in the wild land urban interface, which is the area where homes and flammable wild land fuels intermix. Several of the fires during the 2007 season threatened structures, a constant reminder that forest fires burn more than just trees. Homeowners should take measures to prevent a wild land fire from spreading to their home. Precautions include keeping your roof and gutters clear of leaves and pine needles, and maintaining adequate green space around your home free of flammable materials. Additional information and homeowner recommendations are available at www.firewise.org. Please help Smokey Bear, your local fire department and the state's Forest Rangers by being fire wise and fire safe!

2007 FIRE STATISTICS

(All fires reported as of November 8, 2007)
(Figures do not include fires on the White Mountain National Forest)

COUNTY STATISTICS

County	Acres	# of Fires
Belknap	30	95
Carroll	11	53
Cheshire	44	36
Coos	6	15
Grafton	4	30
Hillsborough	61	71
Merrimack	16	73
Rockingham	16	22
Strafford	19	32
Sullivan	5	10

CAUSES OF FIRES REPORTED		TOTAL FIRES	TOTAL ACRES
Arson	5	2007 – 437	212
Debris	197	2006 – 500	473
Campfire	38	2005 – 546	174
Children	22	2004 – 482	147
Smoking	41	2003 – 374	100
Railroad	5		
Equipment	3		
Lightning	7		
Misc*	119	(*Misc.: power lines, fireworks, electric fences, et.)	

ONLY YOU CAN PREVENT WILDLAND FIRE



Joey and Joshua Joslyn

2007 REPORT OF THE CIP COMMITTEE

The Capital Improvements Committee was formed by the 2004 Town Meeting for the purpose of developing and maintaining a Capital Improvement Program, or CIP. In a CIP, all proposed capital improvements such as major equipment, vehicles, special studies, land, buildings, road construction, and other items with a cost of $5,000 or more, are reviewed together and prioritized over a six-year timeframe. In developing the CIP, the Committee takes into account the Town's expense and revenue trends, levels of population, and forecasted growth. The purpose of the CIP is to stabilize tax rates by reducing sharp fluctuations in the town budget from year to year.

To prepare the CIP, the CIP Committee requested that all department heads submit their anticipated capital expenditures for the next six years and meet with the Committee to review their proposals. Each request was assigned a priority level of Urgent, Necessary, Desirable, or Deferrable. The Committee put all of the proposals down on paper to see the impact of completing all of them in the time frame proposed by the department heads. Finally, the Committee attempted to reorganize the projects, based on priority, to form a realistic plan.

The Committee's recommendations for the current year were presented to the Selectmen and Budget Committee members, who decided which ones to include in the 2008 budget. The voters at Town Meeting have the ultimate say in determining which projects will be completed and which will not. The CIP Committee will meet again next Fall to begin the process all over again.

In addition to the benefits outlined above, it is important to note that NH law allows municipalities to regulate development using growth management controls, provided the Town has adopted a Master Plan and a CIP. Having an up-to-date CIP allowed the Town to adopt the Growth Management ordinance that is currently in effect.

The CIP Committee recommended the following projects for 2008:

Repair Roads	$187,250 (from taxation/approx. $70,000 to be reimbursed by State).
Maintenance Town Buildings	$30,000(from taxation)
Master Plan	$36,000($26,000 from Capital Reserves; $10,000 from taxation)
Police Dept. Computers	$12,000(from taxation)
Pave Recreation Parking Area	$24,000 (from taxation)
Ambulance Defibrillator	$21,000 ($10,500 from donations; $10,500 from taxation)
Village Cemetery Stone Walls	$10,000($3,000 from Capital Reserves; $7,000 from taxation)
TOTAL	**$320,250 ($250,750 taxation/$10,500 Donations/$59,000 Capital Reserves)**

The CIP Committee recommended the following additions to Capital Reserve Funds & Expendable Trusts:

Town Hall Painting	$10,000
Town Hall Annex	$10,000
Maintenance of Town Buildings	$24,000
Revaluation	$10,000
Conservation Land	$15,000

Police Department Vehicles	$15,000
Ambulance	$40,000
Fire Department Vehicle	$60,000
Highway Cold Storage Building	$25,000
TOTAL	**$209,000**

Respectfully Submitted,

Carlotta Lilback Pini, Chairman/Planning Board Representative
Carmen Yon, Selectmen's Representative
Fred Wilkinson, Citizen Representative
Carl Hagstrom, Budget Committee Representative
Capital Improvements Program Committee

Linda Kassotis awarding Chief Kassotis's Badge

HOME HEALTHCARE, HOSPICE AND COMMUNITY SERVICES
REPORT TO THE TOWN OF FITZWILLIAM
JANUARY 1, 2007 TO DECEMBER 31, 2007

ANNUAL REPORT

In 2007, Home Healthcare, Hospice and Community Services (HCS) continued to provide home care and community services to the residents of Fitzwilliam. The following information represents HCS's activities in your community over the past twelve months.

SERVICE REPORT

SERVICES OFFERED	SERVICES PROVIDED
Nursing	734 Visits
Physical Therapy	202 Visits
Occupational Therapy	50 Visits
Speech Therapy	37 Visits
Medical Social Worker	44 Visits
Child Health and Prenatal Care	20 Hours
Homemaker Hours	302 Hours
Home Health Aide	413 Visits
Meals-On-Wheels	1,052 Meals
Health Promotion Clinics	1 Clinic

Total Unduplicated Residents Served: 74

Hospice services and regularly scheduled "Nurse Is In" clinics are also available to residents.

FINANCIAL REPORT

The actual cost of all services provided in 2007 with all funding sources is projected to be $228,449.00.

These services have been supported to the greatest extent possible by Medicare, Medicaid, other insurances, grants and patient fees. Services that were not covered by other funding have been supported by your town.

For 2008 we request a total appropriation of $2,040.00 to continue home care at the current level and $631.00 for the Meals-On-Wheels program.

Thank you for you consideration.

2007 REPORT OF THE MONADNOCK ADVISORY COMMISSION

The Monadnock Advisory Commission was created by State Statute and is charged to advise and guide the Department of Resources and Economic Development on the management of State lands and leased lands on Monadnock, Gap and Little Monadnock mountains.

The Commission voted to allow and support an ecological research project on Monadnock by Antioch University. Headed by Peter Palmietto, a Forest Ecologist, the project goals are to research and inventory plant communities and ecosystems, and study the long term effects of climate; then to communicate these findings to the public. This will be an ongoing project to gain substantial scientific information.

The new Dublin Trailhead parking lot and trailhead relocation have been completed as a result of a multi-year effort between SPNHF, New England Forestry Foundation, NH Parks and the Town of Dublin. Information kiosks and a portable toilet have been installed.

Iron Rangers have been installed by the Division of Parks and SPNHF cooperatively at the following trailheads; Dublin, Old Toll Road, North and South Gap Mountain, Rhododendron State Park, and Monadnock State Park headquarters. These are signed to accept required fees or donations with explanations as to how the money is to be used. Iron Rangers have been successful in acquiring revenue when no staff is present.

The Jaffrey Planning Board approved a lot line adjustment to SPNHF for its Poole lot, which will allow for a land swap for the State Gay lot. This is proposed in the Monadnock Master Plan.

Monadnock State Park Manager, Andrew Zboray, reported annual day use attendance at 70,638 at headquarters, 11,214 at other trailheads, campers at 9,084.

Respectfully submitted,

Ann L. Royce, Chair	Jaffrey
Frederick Richardson	Jaffrey
David Adams	Troy
Don Upton	Troy
Robin Haynes	Fitzwilliam
Ernie Linders	Marlborough
Ed Germain	Dublin
Betsy Harris	Dublin

Official Representatives:
Allison McLean, Director of Parks & Recreation
Ken Desmarais, Division of Forests & Lands designee
Geoff Jones, SPNHF
Andrew Zboray, Secretary & Monadnock State Park Manager
George Bald, Commissioner of DRED

2008 REPORT OF SENATOR MOLLY M. KELLY

As your State Senator, I am again honored and privileged to have the opportunity to serve you. This report will bring you up to date on important issues in the New Hampshire Senate affecting you, as residents of Fitzwilliam.

While I serve on the Capital Budget, Education, Executive Departments and Administration, and Transportation and Interstate Cooperation committees in the Senate, there are some specific issues on which the Senate will focus during the current legislative session: costing an adequate education, strengthening the New Hampshire Retirement System, providing broadband service, improving access to healthcare and housing, and addressing highway funding and our statewide transportation infrastructure, as well as improving job opportunities.

Last session, the Senate concentrated on several key issues important to the citizens of New Hampshire: helping working families by increasing the minimum wage; protecting our citizens' health by implementing a smoking ban in restaurants and bars, increasing access to health care by supporting expanded eligibility to health insurance, protecting New Hampshire's special places and open spaces by increasing funding of the Land and Heritage Investment Program, adopting consumer protections for individuals facing foreclosure and reducing the dropout rate in our high schools by raising the age of compulsory attendance. We also passed a fiscally responsible state budget for the FY 2008-2009 biennium that meets the needs of our most vulnerable citizens without a sales or income tax.

In FY 2007, the Town of Fitzwilliam received a total of $1,477,131 in Education Grants; $86,231 in Highway Block Grants; $88,050 from the Meals & Rooms Tax distribution and $29,615 in Revenue Sharing.

I would be happy to hear from you on any of the topics above, or other issues of concern. If you wish to contact me about these or any other matters I might assist you with, please call me at (603) 271-7803 or email me at molly.kelly@leg.state.nh.us.

Respectfully submitted,

Molly Kelly

District 10

Tyler and Hannah Coppo

2007 REPORT OF NORTHEAST RESOURCE RECOVERY ASSOC.

The Northeast Resource Recovery Association (NRRA) is the "first-in-the-nation", member-owned non-profit recycling cooperative. As a member of this 27 year old organization, you have worked with other municipalities and businesses to help each other and the NRRS staff to:

- Maximize recycling revenues
- Share cutting edge information
- Reduce disposal costs
- Reduce global warming emissions
- Access expert technical assistance

This past year, NRRA members successfully moved over 67,991 tons (that's over 1308 tons each week) of thirty different types of recyclables to market! This is your cooperative – member based and member driven. We encourage you to become more active, whether through NRRA programs to market your recyclables, attending monthly marketing committee meetings, taking advantage of "strength in numbers" with NRRA's cooperative purchasing program or by attending the 2008 NRRA Annual Conference and Expo on June 9th & 10th.

On behalf of the Board of Trustees, NRRS staff and over 375 members, we look forward to working with you in the coming year and thank you again for your continued recycling efforts.

Sincerely,
NRRA Staff



Albert F. Wilson's Stone Sheds

TOWN OF FITZWILLIAM
ANNUAL TOWN MEETING
MARCH 13 2007

The Annual meeting opened at 11am by Moderator William Prigge. The empty ballot box was displayed. The first voter was Denise Nolan. Assistant Moderator, Winston Wright was in charge for the remainder of the day. Voter turn out was steady for most of the day. We had a total of 499 voters. It was a warm day and people were glad that it was nice outside. The polls closed at 7pm.

ARTICLE 1. The following is the results of voting on Article I:

Selectman (3 Year Term)
Carmen M Yon* 396

Treasurer (3 Year Term)
Mary Tommila* (Write in) 41

Fireward (3 Year Term)
Charline (Wendy) Carney* 435

Supervisor of Checklist (3 Year Term)
Natasha Michelson* 423

Budget Committee Member (2 Year Term)
Winthrop Brown II* 417

Budget Committee Member (3 Year Term)
Martin Nolan* 368
Frank Bateman* 337

Trustee of Trust Funds (1 Year Term)
James N Noyes* 402

Trustee of Trust Funds (3 Year Term)
Curtis T Hamilton* 422

Planning Board Member (3 Year Term)
Suzanne Gray* 371
Macreay Landy* 332

Cemetery Commissioner (3 Year Term)
Gregory Mattson* 411

Trustee of Library (1 Year Term)
Barbara Green* 426

Trustee of Library (3 Year Term)

Cathie Talbert*	385
Rita Nirenberg*	328

Commissioners of Plante Memorial Park
(1Year Term)

Bruce Crowell*	351
Gregory Mattson*	368
Edwin O Mattson Jr*	4
(Write In)	

* Elected to Office

ARTICLE 2. Are you in favor of amending the Fitzwilliam Land Use Code as follows?

Amend Article IV, Chapter 127, Cluster Development Overlay District, Section 16 B., Cluster Standards to clarify and strengthen the ordinance by: changing the minimum requirement for rear and side yard setbacks to match the existing setback requirements for all structures in the Residential and Rural Districts; to add new dimensional requirements for lot coverage (15%)and height of structures (36 feet); to match existing requirements for all structures in Residential and Rural districts; to add a subdivision boundary setback (100 feet); to require a natural buffer at the entrance to a cluster development; and to add a reference to subdivision street layout and requirements.
Voted in the affirmative.

Yes 314 No 167

ARTICLE 3. Are you in favor of amending the Fitzwilliam Land Use Code as follows?

Amend Article V, Chapter 127, Hammerhead Lots, Section19 D. (1) to restrict the number of hammerhead lots created so it reads as follows:

Any minor subdivision approved after November 1, 1989 may not be further subdivided using a hammerhead lot. Any major subdivision approved after March 13, 2007 may not include a hammerhead lot. In all districts, the Planning Board, in its sole discretion, when exercising its subdivision regulation authority on all other lots of record, may permit the creation of not more than one (1) hammerhead lot per subdivision.
Voted in the affirmative.

Yes 296 No 177

ARTICLE 4. Are you in favor of amending the Fitzwilliam Land Use Code as follows?

Amend Article IX, Chapter 127, Section 39.1 K. of the Growth Management Ordinance to remove the sunset clause and strengthen the findings clause to read as follows:

K. Effective Dates
This ordinance amendment becomes effective upon adoption. The Planning Board shall annually review the need for the ordinance, including but not limited to population growth in the region and regional and community development, and send a status report to the Board of Selectmen by January 1 of each year the ordinance is in effect concerning growth and the progress Fitzwilliam has made toward improving its capital facilities. Findings will be updated with census figures as available. If the Planning Board finds that the capital facilities needs have been resolved, then it shall make a recommendation for rescission of this ordinance. However, if any school in the Monadnock Regional School District attended by Fitzwilliam students is at an enrollment of 90%, or greater, of the capacity of that school, as determined by the Monadnock Regional School District School Board, then the Planning Board may recommend the continuance of the Ordinance.
Voted in the affirmative.

Yes 302 No 154

ARTICLE 5. Are you in favor of amending the Fitzwilliam Land Use Code as follows?

Amend Article VII, Chapter 127, Signs and Advertising Devices, Sections 28, 28.1, 31.2, and 33, as follows:

A. Amend Section 28 by clarifying the general purpose of the Article and to support the provisions of the 2004 Fitzwilliam Master Plan.
B. Amend Section 28.1 to expand the present definitions section to make the Ordinance more specific.
C. Amend Section 31.2 to clarify the requirements for signs within the Historic District.
D. Add a new Section 33 to graphically depict freestanding signs.

Voted in the affirmative.

Yes 311 No 150

The evening meeting opened at 7:25 pm by Moderator, William Prigge followed by the salute to the Flag, and prayer by Rev Lynda Tolton. A motion was made and seconded to waive the reading of the entire warrant at this time.

ARTICLE 6. Selectman Thomas Parker made a motion and it was seconded to accept the reports of Agents, Committees and Officers, heretofore chosen. He commented on the fact that this year's town report was dedicated to Joseph Tardiff who passed away in November 2006, and Thomas Lacey who passed away in August 2006. Mr Parker read a list of deceased persons for the year 2006. Some of them had served the town in various capacities.
Article passed as written.

ARTICLE 7. Chairman of the Budget Committee Carl Hagstrom III made a motion and it was seconded, to raise and appropriate the sum of $1,631,035.00 for general municipal operations. NOTE: This warrant article (operating budget) does not include appropriations voted in any other warrant articles. Article was voted in the affirmative.

ARTICLE 8. Highway Agent Gene Cuomo made a motion and it was seconded to raise and appropriate the sum of $215,500 to repair and maintain roads (including but not limited to preparation and paving). Article was voted in the affirmative.

ARTICLE 9. Selectman Thomas Parker made a motion and it was seconded to rescind the authority given to the Board of Selectmen by ARTICLE #18 at the 2005 Annual Meeting authorizing the selectmen to buy and sell under provisions of RSA 41:14-a. Selectman Parker explained that the present Board would like town meeting to decide to sell any property that comes up for sale. This article was voted in the affirmative.

ARTICLE 10. Selectman Michael Methe made a motion and it was seconded to see if the town will vote to authorize the Board of Selectmen to implement a fee schedule for the use of the ambulance. Mike spoke about the fact that the committee that was chosen last year had met and was in agreement about the fee schedule. At this time Moderator Prigge recused himself and George Chapman was Moderator Pro Tem for this article only. Several people spoke about the article. Fire Chief, William Prigge gave the history of the rescue and ambulance service in Fitzwilliam. A petition of 7 voters was received to have this be a ballot vote. The results of the voting for this article were:
Yes 28 and No 118, 1 blank ballot. This article was defeated.

ARTICLE 11. Robert Newcombe made a motion and it was seconded to indefinitely postpone this article since Article 10 was defeated this article was not necessary. Motion passed. For the purpose of having a record of this article it read:To see if the Town will vote to create an Ambulance Revolving Fund pursuant to RSA 31:95-h. 100% of the money received from fees and charges for ambulance service shall be deposited into the fund and allowed to accumulate from year to year, and shall not be considered to be part of the town's general fund unreserved fund balance. Up to 50% of these funds may be used for operating expenditures and the remaining 50% for the purchase and equipping of an ambulance and equipment. The town treasurer shall have custody of all monies in the fund, and shall pay out the same only upon order of the Board of Selectmen (no further approval required). These funds may be expended only for operating and capital expenses of the Ambulance Department as stated in RSA 31:95-h, and no expenditure shall be made in such a way as to require the expenditure of other town funds which have not been appropriated for that purpose.

ARTICLE 12. Edwin Mattson, Jr made a motion and it was seconded to see if the town will vote to raise and appropriate the sum of $10,000 to be added to the Capital Reserve Fund created by ARTICLE #21 of the 1998 Annual Meeting for the purchase and equipping of an ambulance.
Article was voted in the affirmative.

ARTICLE 13. Selectman Carmen Yon made a motion and it was seconded to modify the Exemption for the Elderly under the provisions of RSA 72:39-a from property tax in the Town of Fitzwilliam, based on assessed value, for qualified taxpayers, to be as follows: for a person 65 years of age up to 75 years, $25,000; for a person 75 years of age up to 80 years, $50,000; for a person 80 years of age or older, $100,000. To qualify, the person must have been a New Hampshire resident for at least 3 consecutive years, own the real estate individually or jointly, or if the real estate is owned by such person's spouse, they must have been married to each other for at least 5 consecutive years. In addition, the taxpayer must have a net income of not more than $25,000 or, if married, a combined net income of not more than $35,000; and own assets not in excess of $60,000? Article was voted in the affirmative.

ARTICLE 14. Selectman Carmen Yon made a motion and it was seconded to rescind the provisions of RSA 72:66 for a property tax exemption on real property equipped with a wind powered energy system? Poll of the house vote resulted in YES 71 NO 44.
Article was voted in the affirmative.

ARTICLE 15. Selectman Carmen Yon made a motion and it was seconded to rescind the provisions of RSA 72:62 for an exemption for property tax purposes from the assessed value of real property equipped with a solar energy system? This article was voted in the negative.

ARTICLE 16. John Fitzwilliam Commissioner of the Village Water District made a motion and it was seconded to raise and appropriate the sum of $10,000 for the Fitzwilliam Village Water District, said funds to be used exclusively for partial payment for construction work required to meet the requirements of the Uranium in Water Rule of the United States Environmental Protection Agency with said work to be approved as meeting those requirements by the New Hampshire Department of Environmental Services. After much discussion about this article it was voted in the negative.

ARTICLE 17. Selectman Thomas Parker made a motion and it was seconded to see if the town will vote to dissolve the Expendable Trust for the Town Hall, Village Fire Station and Library Sprinkler System created by ARTICLE #22 of the 2000 Annual Town Meeting, with all accumulated funds to lapse to the General Fund Balance. Article was voted in the affirmative.

ARTICLE 18. Curtis Hamilton, Trustee of Trust Funds made a motion and it was seconded to see if the town will vote to correct the wording on ARTICLE #20 of the 2006 Annual Town Meeting that authorized an appropriation of $10,000 to be added to the Police Vehicle Capital Reserve Fund. As written and passed, the Article references ARTICLE #15 of the 1991 Annual Town Meeting, where the correct reference should be ARTICLE #15 of the 1995 Annual Town Meeting. Article voted in the affirmative.

ARTICLE 19. Curtis Hamilton, Trustee of Trust Funds made a motion and it was seconded to see if the town will vote to dissolve the Capital Reserve Fund for the Police Department Vehicle as created by ARTICLE #19 at the 1991

Annual Town Meeting, with all accumulated funds to lapse to the General Fund Balance. Article voted in the affirmative.

ARTICLE 20. Chief of Police Bruce Newton made a motion and it was seconded to see if the town will vote to raise and appropriate the sum of $10,139 to be added to the Police Vehicle Capital Reserve Fund created by ARTICLE #15 at the 1995 Annual Town Meeting, said appropriation to be funded by withdrawing $139 from the 2006 General Fund Balance with the balance to be funded by taxation. Article voted in the affirmative.

ARTICLE 21. Selectman Thomas Parker made a motion and it was seconded to see if the town will vote to dissolve the Capital Reserve Fund for painting the Town Hall created by ARTICLE #18 of the 1996 Annual Town Meeting. This capital reserve fund has a balance of $0.00. Article voted in the affirmative.

ARTICLE 22. Selectman Thomas Parker made a motion and it was seconded to see if the town will vote to raise and appropriate the sum of $10,000 to be added to the Town Hall and Tower Painting Expendable Trust Fund created by ARTICLE #15 of the 2003 Annual Town Meeting. Article voted in the affirmative.

ARTICLE 23. Selectman Parker made a motion and it was seconded to see if the town will vote to dissolve the Police Garage Capital Reserve Fund created by ARTICLE #18 of the 1998 Annual Town Meeting, with all accumulated funds to lapse to the General Fund Balance. Selectman Parker told the town meeting at this time that Chief Newton would be retiring in June and he was given a standing ovation. Article voted in the affirmative.

ARTICLE 24. Selectman Thomas Parker made a motion and it was seconded to see if the Town will vote to raise and appropriate $40,327 to create an Expendable Trust Fund under the provisions of RSA 31:19-a, for the purpose of designing, site preparation and construction of a Police Station that may be combined with municipal offices, and further name the Board of Selectmen as agents to expend from said fund in the best interest of the town, said appropriation to be funded by withdrawing $40,327 from the 2006 General Fund Balance. Poll of the house vote resulted in:
YES 73 NO 40. Article voted in the affirmative.

ARTICLE 25. Police Chief Bruce Newton made a motion and it was seconded to see if the Town will vote to repeal the "Public Drinking Ordinance passed at the Annual Town Meeting of March 11, 1986 and enact an "Open Container Ordinance" as follows:

"In accordance with the provisions of RSA 41:11, no person shall consume any alcoholic beverage or possess any open container having alcoholic beverages therein, as defined in RSA 175:1, upon any public way, highway sidewalk, Common, parking area, public building, public park, or public recreation area in the Town of Fitzwilliam, N.H., without a permit from the Board of Selectmen. Any person who violates the provisions of this ordinance shall be guilty of a violation and punishable by a fine not more than One Hundred Dollars ($100.00)" Article voted in the affirmative.

ARTICLE 26. Selectman Michael Methe made a motion and it was seconded to see if the town will vote to raise and appropriate the sum of $12,500 to be added to the Town Buildings Maintenance and Repair Expendable Trust Fund created by ARTICLE #24 of the 2005 Town Meeting, The Selectmen propose the following projects for 2007; replace one of the burners at town hall, repair erosion at the pole barn and resurface the area at the pole barn.
Article voted in the affirmative.

ARTICLE 27. Assistant Fire Chief Ed Mattson Jr made a motion and it was seconded to see if the town will vote to raise and appropriate $40,000 to be added to the Capital Reserve Fund created by ARTICLE #11 of the 1969 Annual Meeting for the purchase of a fire department vehicle. It was noted that this should read "Expendable Fund" and not Capital Reserve Fund. Article voted in the affirmative with the correction.

ARTICLE 28. Eleanor VanderHaegen a member of the Conservation Commission made a motion and it was seconded to see if the town will vote to raise and appropriate the sum of $15,000 to be added to the Conservation Land Expendable Trust Fund created by Article #19 of the 2005 Annual Town Meeting. Article voted in the affirmative.

ARTICLE 29. Highway Agent Gene Cuomo made a motion and it was seconded to see if the town will vote to authorize the Board of Selectmen to enter into a three year lease agreement for up to $92,500 for the purpose of leasing a backhoe for the use of the Highway Department, and to raise and appropriate the sum of up to $33,000 for the first year's payment for that purpose, or take any action thereon. This lease agreement contains an escape clause. Article voted in the affirmative.

ARTICLE 30. Highway Agent Gene Cuomo made a motion and it was seconded to see if the town will vote to raise and appropriate the sum of $6,500 to make improvements to the transfer station. Article voted in the affirmative.

ARTICLE 31. Cemetery Commissioner John Greer made a motion and it was seconded to see if the town will vote to raise and appropriate the sum of $5,000 to install a granite sign and complete the fencing project at the Pine Grove Cemetery, said appropriation to be funded by authorizing the Board of Selectmen to withdraw $5,000 from the Pine Grove Capital Reserve Fund. Article voted in the affirmative.

ARTICLE 32. Selectman Thomas Parker made a motion to amend the article to read: to see if the town will vote to raise and appropriate the sum of **$65,000** to be added to the Reassessment Capital Reserve created by ARTICLE #17 of the 1995 Annual Town Meeting, and to name the Board of Selectmen as agents to expend from said fund in the best interest of the town. Carol Beckwith made a motion and it was seconded to move to table this article until a future date, Tuesday April 10th at 7PM. A poll of the house vote resulted in YES 42 and NO 53. Motion was defeated. The amendment was passed in the affirmative.

ARTICLE 33. Terry Silverman Planning Board Chairman made a motion and it was seconded to see if the town will vote to raise and appropriate the sum of $10,000 to be added to the Town Master Plan Expendable Trust Fund created by ARTICLE #30 of the 2005 Annual Town Meeting. Article voted in the affirmative.

ARTICLE 34. Highway Agent Gene Cuomo made a motion and it was seconded to see if the town will vote to raise and appropriate the sum of $2,000 to be added to the Capital Reserve Fund created by ARTICLE #16 of the 1997 Annual Town Meeting for the purchase of a fork lift at the Transfer Station.

Article voted in the affirmative.

ARTICLE 35. Selectman Michael Methe made a motion and it was seconded to see if the town will vote to raise and appropriate the sum of $25,000 to create an Expendable Trust Fund under the provisions of RSA 31:19-a, for the purpose of tearing down the old power station at the Highway Department and developing plans and specifications, site preparation and construction of a cold storage building for the Highway Department, and to further name the Board of Selectmen as agents to expend from said fund in the best interest of the town. Article voted in the affirmative.

ARTICLE 36. Edwin O Mattson Jr, Assistant Fire Chief made a motion and it was seconded to see if the town will vote to allow the Fire Department to place a commemorative monument at Plante Memorial Park. Deputy Fire Chief Nancy Carney spoke about a monument that would be in memory of firefighters. Article voted in the affirmative.

ARTICLE 37. (By Petition) Eleanor Vandenhaegen Chairman of the Conservation Committee made a motion and it was seconded to see if the Town will vote to convey conservation easements on the Town Forests known as the Widow Gage Town Forest Map 13, Lot 7 and the Katie Metzger Town Forest Map 9, Lot 18 and Lot 19; Map 10, Lot 19 to the Monadnock Conservancy, a regional land conservation trust, or with a similar qualified conservation organization. These easements will assure permanent enforceable protection for the Fitzwilliam Town Forests. The Town will retain ownership. Article voted in the affirmative.

ARTICLE 38. (By Petition) David Kenney made a motion and it was seconded to see if the Town of Fitzwilliam will adopt the provision of RSA 72:28, II for an optional veterans tax credit and an expanded qualifying war service for veterans seeking the exemption. The optional veterans tax credit is five hundred dollars ($500.00) rather than one hundred dollars ($100.00).
Selectman Carmen Yon stated some facts about the amount of money that it now cost the town and the amount that it will cost with the new amount. Article voted in the affirmative.

ARTICLE 39. (By Petition) Carol Beckwith made a motion and it was seconded to see if the town will go on record in support of effective actions by the President and the Congress to address the issue of climate change which is increasingly harmful to the environment and economy of New Hampshire and to the future well being of the people of Fitzwilliam. These actions include:

1) Establishment of a national program requiring reductions of U.S. greenhouse gas emissions while protecting the U.S. economy.
2) Creation of a major national research initiative to foster rapid development of sustainable energy technologies thereby stimulating new jobs and investment.

In addition, the town of Fitzwilliam encourages New Hampshire citizens to work for emission reductions within their communities, and we ask our Selectmen to consider the appointment of a voluntary energy committee to recommend local steps to save energy and reduce emissions.

The record of the vote on this article shall be transmitted to the New Hampshire Congressional Delegation, to the President of the United States, and to declared candidates for those offices.
Article voted in the affirmative.

The meeting adjourned at 12:10am

Respectfully submitted,

Jane R Wright, CTC
Clerk of Fitzwilliam

2007 PROPERTY TRANSFERS

MAP	LOT	DATED	GRANTOR	CURRENT OWNER	PRICE
10	57	1/8/07	HAGSTROM, CARL	HAGSTROM SCOTT	Family
12	25	1/12/07	MCCARTHY, PHILIP	KONAN THOMAS	50,000
8	4	1/31/07	CARRIER JOYCE G	RHEAULT RICHARD + CHARLOTTE	112,000
10	34	2/8/07	ANGIER, FRANK & CHRI	WELLS FARGO BANK	150,000
10	68-05	2/16/07	FILIPI, ARNIE	FILIPI ELIAS + RACHELL	50,000
7	32	2/22/07	KATES JAMES G	KATES PETER	2,600
3	40	2/23/07	METHE EDWARD J SR	KING'S ARROW REALTY TRUST	11,533
7	07-07	2/26/07	BERUBE NORMAN E	PARKER KEVIN + KRISTINA	15,000
23	13	2/27/07	WELCH CHERYL	O'CONNER MARK & EMMA	37,600
34	09-04	2/27/07	SHERWOOD JACQUELINE	MADISON GREGORY + HANNAH FAATZ	39,000
34	09-10	2/27/07	SHERWOOD JACKI	MADISON GREGORY S + HANNAH K	39,000
29	4	3/1/07	HIETALA CRAIG E	ALLEN-LARHETTE MICHAEL	132,000
42	01-15	3/1/07	MANHOFF HAROLD D.	TOWN OF FITZWILLIAM	Tax Deed
42	02-09	3/1/07	RYBAK AARON	TOWN OF FITZWILLIAM	Tax Deed
42	02-71	3/1/07	MANHOFF HAROLD D.	TOWN OF FITZWILLIAM	Tax Deed
12	45-04	3/5/07	HAIGH VIVKI	HIETALA CRAIG & BENADETTE	157,000
42	01-49	3/7/07	SARGENT JOHN E.	SARGENT KATHLEEN	Family
11	67-03	3/9/07	FILIPI ELIAS	MARTINSON KARL E	281,000
17	6	3/15/07	ORTIZ OSCAR	BANK OF NY TRUST	256,500
11	30-01	3/19/07	AUSTIN CONSTANCE	CAMP STEPHEN P & DEBORAH	412,000
7	16	3/27/07	TURNER JR LEONARD E	IMPERIAL MODULAR HOMES LLC	11,000
17	08-01	3/27/07	BELL KAREN A	BELL KAREN A	246,533
7	16	4/2/07	DONLON DAVID	IMPERIAL MODULAR HOMES LLC	24,000
4	79-01	4/6/07	KIRITSY CHARLES A	FITZWILLIAM REALTY TRUST	425,000
11	9	4/6/07	WHITHAM WENDY	HANDY ROBERT	140,000
11	39	4/6/07	WIND RIVER PROPERTIE	COUNTRYWAY LANDSCAPE	15,000
11	38-03	4/16/07	WIND RIVER PROPERTIE	COUNTRYWAY LANDSCAPE	45,000
34	09-01	4/18/07	SPOONER SHIRLEY E	HUMPHREY, STEPHEN P.	32,533
21	36-02	4/19/07	RICHARD RETTIG REV T	OPET ROBERT	82,000
3	30-01	4/27/07	WARNKE BENNY	LORENZ LANCE G	260,000
3	22	5/1/07	MADJEREC CARL & MICH	MADJEREC CARL	244,000
42	02-61	5/1/07	HANSON, RENE & BEVER	PENCHANSKY SUSAN	74,000
7	28-03	5/17/07	HOLLAND CHARLES LEE	MORRILLY, STEPHEN & PAULINE	197,000
18	20-01	5/18/07	WOLF MARTIN	WOLF CHERYL	Family
10	77	5/25/07	THE WINTERS KENDALL	SMITH TIMOTHY R & DAWN M	222,000
20	1	5/29/07	ROBINSON RAYMOND D	HOOD RAY E	115,000
10	36	5/30/07	PLANTE DONALD JOYCE	TOWN OF FITZWILLIAM	Forclosure
38	7	5/30/07	P. V BATEMAN TRUST	BATEMAN PHYLLIS	Family
9	11-01	6/1/07	HENNESSY JAMES W + S	HENNESSY JAMES W	Family
42	01-70	6/5/07	BEAULIES, RAYMOND	AYOTTE, DENNIS	30,000

MAP	LOT	DATED	GRANTOR	CURRENT OWNER	PRICE
15	52	6/7/07	HANCOCK II, JAMES H	FITZWILLIAM GREEN LLC	517,600
34	22		HANCOCK II, JAMES H	FITZWILLIAM GREEN LLC	52,800
15	51-01	6/7/07	HANCOCK II, JAMES H	FITZWILLIAM GREEN LLC	52,800
4	5	6/12/07	AUBE ROGER	AUBE BRIAN D	40,000
4	6	6/12/07	AUBE ROGER	AUBE BRIAN D	40,000
4	17-01	6/12/07	AUBE, ROGER J	AUBE BRIAN D	40,000
3	32-04	6/15/07	WAGNER HENRY C	KINGS ARROW REALTY TRUST	42,533
17	5	6/15/07	PASTOR RICHARD L + S	GOODELL SHEILA A & EDWARD C	260,000
34	09-11	6/15/07	BROWN, VICTOR	CHAMPNEY JR ERNEST C + JUDITH	19,000
34	09-11	6/15/07	GIBBONS MELODY A	BROWN VICTOR	24,000
23	18	6/20/07	MCLACHLAN MAURICE	MCLACHLAN MAURICE TRUST	Trust
23	19-01	6/20/07	MCLACHLAN MAURICE	MCLACHLAN MAURICE TRUST	Trust
12	36	6/21/07	GUYETTE RONALD D	GUYETTE RONALD D & MELISSA L	Family
25	01-A	6/22/07	ALBERTINI EDMUND R	MORIERA JUDITH A & ANTONIO	Family
42	01-06	6/27/07	AUSTIKALNIS JACK + M	TERAS MARKUS & JERRIE	17,000
4	63	6/28/07	MORIN JR GARY	MORIN JR GARY & TERESA L	Family
10	68-01	6/29/07	FILIPI ARNIE C	BOURASSA DONALD & MICHELLE	260,000
19	3	6/29/07	CULLEN JR. ARTHUR R.	HARRINGTON SEAN W & LERICHE	87,533
6	31-05	7/2/07	VAN BLARCOM EDWARD J	MATSON, LINCOLN C	55,533
8	26	7/2/07	CHASE RONALD L	CHASE, RONALD	Family
34	09-14	7/2/07	FAULKNER JR SAMUEL +	KNIGHT, MARCIA A	40,000
25	9	7/9/07	WHITE, DAVE	WHITE SR. DAVE W.	Family
25	09-01	7/9/07	WHITE DAVE W. + LORR	WHITE, JENNIFER L	Family
13	04-01	7/10/07	REISART	REISERT BRANDON A	Family
3	1	7/12/07	TREAT DONALD	TREAT DONALD TRUST	Trust
3	2	7/12/07	TREAT DONALD	TREAT DONALD TRUST	Trust
6	31-06	7/16/07	VAN BLARCOM EDWARD J	GODDARD, TRAVIS J + DANIELLE A	50,533
15	03-04	7/20/07	PIZER, HARRY	PIZER HARRY F. & CHRISTINE	Family
19	2	7/25/07	FOX ROBERT + ALISA	GRAY GARY E	332,000
31	7	7/30/07	BENIK, CHRISTOPHER &	EDSTROM, THOMAS & KRISTY	47,533
8	13	7/31/07	TAYLOR, GARY	ROUTE 12 REALTY TRUST	500,000
26	9	8/1/07	MICHELSON FRANK + JO	OUELLETTE STEVEN M	Family
8	27-02	8/6/07	CHASE, RONALD	PELKEY, TIMOTHY L & LISA T	25,000
8	27-03	8/6/07	CHASE, RONALD	PELKAY, GARY L & MARIE A	25,000
10	47	8/8/07	MURPHY HERBERT	XARRAS JAMES L	175,000
8	20	8/9/07	METHE, EDWARD J	CAR GUYZ AUTO RECYCLERS LLC	474,000
9	3	8/17/07	RICKER RONALD	LAKEVILLE SHORES INC	33,000
42	01-15	8/17/07	TOWN OF FITZWILLIAM	TERAS MARKUS + JERRIE E	10,250
42	02-52	8/23/07	JONES ROBER + MARY	TRUBIANO JR PATRICK J + KATHLE	60,000
42	02-09	8/24/07	TOWN OF FITZWILIAM	ORSUCCI JOSEPH + ALICE	17,467
42	02-71	8/24/07	TOWN OF FITZWILLIAM	CARUSO DAVID A + KATHLEEN	10,275
17	11-03	8/29/07	BREAULT CAROL ANN	BREAULT ROBERT FRANCIS	Family
35	27	8/31/07	REEVE DAVID + WENDY	PATTERSON DAVID J + MELANIE L	176,533
33	10	9/4/07	CAYEA KIM A	NICOLS CHRISTIN D	119,000
28	16-03	9/5/07	WALTON JOHN	CAYEA KIM A	194,000
8	18	9/7/07	JACOBS ARTHUR J	JACOBS ALICE V	Family
42	02-03	9/7/07	PIERCY BARBARA	DOMITRZ FRANK + PAMELA	39,533
11	30-02	9/10/07	AUSTIN CONSTANCE	FILIPI ARNIE	40,000
11	30-03	9/10/07	AUSTIN CONSTANCE	FILIPI ARNIE	40,000

MAP	LOT	DATED	GRANTOR	CURRENT OWNER	PRICE
11	30-04	9/10/07	AUSTIN CONSTANCE	FILIPI ARNIE	40,000
16	16	9/11/07	RICHARDS JOLYN	RICHARDS JOLYN M + C CLOUTIER	Family
21	29	9/26/07	MCGUINNESS M + S CUL	MCGUINNESS MICHAEL B	Family
6	40-15	9/27/07	GOODWIN WAYNE	GOODWIN ROBERT + MICHELLE	190,000
15	45	9/28/07	KESSES JOANNE LEE	LINDQUIST HIEL & SUSAN MILLER	335,000
6	31-04	10/1/07	RONALD SULLIVAN TRUS	HALE STEVEN L + SHATTLER J	125,000
16	7	10/1/07	KILLEEN AUSTIN + ANN	KILLEEN JUSTIN E	75,000
8	07-01	10/3/07	TAYLOR EVE-LYNN	METHE EDWARD	130,000
8	26-02	10/3/07	CHASE BETTY	CHASE BETTY L	Family
36	12	10/3/07	HANSON ROBERT + KATH	HANSON KATHERINE + LANDRY KATH	Family
29	22	10/4/07	STEWART BARRIE + HAL	STEWART BARRIE	Family
4	57-13	10/10/07	MARTIN CHAD	MTG ELECTRONIC REGIST SYSTEM	125,600
2	3	10/16/07	DELAROSA CARLOS + TE	GAUTHIER ROD	18,000
17	6	10/16/07	BANK OF NY TRST	HUMPHREY STEPHEN P + LUCY	175,000
39	1	10/19/07	ROTH CHARLES + SANDR	NOWICKI ADAM + NOLIN HEATHER	211,000
35	19	10/26/07	BENNETT-CALORIO ROBE	CALORIO-TASHA ALYSSA + ANDREW	Family
10	14	10/31/07	FEDERAL HOME LOAN	TOURIGNY ROSS + KATHRYN	Forclosure
10	68-02	11/2/07	FILIPI, ARNIE	MOWERY DANIEL R + ANNEMARIE H	248,000
42	01-59	11/2/07	LEONARD IRENE	ROYFMAN EDWARD	50,000
8	42	11/15/07	WALSH TIM + MARY	FERSCHKE JULES J + CAROLE P	Family
12	07-02	11/15/07	CALANDRA PETER + AMY	CALANDRA FAMILY REV TRUST	Trust
42	01-82	11/15/07	CARUSO DAVID + KATHY	GREEN JOSEPH R + MICHELE L	59,900
7	28-06	11/19/07	ALEXANDER BEN + L SL	HILL RICHARD L	186,000
42	01-33	12/12/07	STEPHENS KORINE	ORSUCCI JOSEPH + ALICE S	65,000
15	14-01	12/13/07	KRISTOFF, NORMAN C	KRISTOFF NORMAN	Family

ASSESSED VALUE BY OWNER

Owner's Name	Map	Lot	Acres	Land		Bldg	Total
179 NH RT 12 N LLC	15	29	18.90	112,500		2,013,200	2,125,700
ABRAHAM EDWARD G + DORREN Y	4	31	1.30	51,800		137,400	189,200
ADAMS ROBERT + LORETTA E	42	2-88	0.11	20,900		41,800	62,700
AGRANOWITZ ALEEN	21	23-01	0.10	44,900		1,700	46,600
AGRANOWITZ ALEEN	21	26	0.50	45,000		61,000	106,000
AHO ANDRE T	7	19	52.00	7,269	cu	0	7,269
AHO STEVEN L + LUGRETTA D	40	1	0.26	44,200		138,300	182,500
ALDSWORTH JOHN H	16	17	7.36	186,400		70,900	257,300
ALDSWORTH RICHARD A	34	23	2.20	53,700		70,700	124,400
ALDSWORTH WILLIAM J	16	17-01	7.98	191,900		16,300	208,200
ALLEN GEORGE D + DONNA L	6	40-01	2.06	58,600		115,300	173,900
ALLEN-LARHETTE MICHAEL	29	4	3.80	54,000		73,800	127,800
ALLISON WILLIAM J III + GAIL L	42	01-95	0.17	21,500		42,100	63,600
AMERICAN BALD EAGLE INTL INC	15	49	21.00	1,526	cu	0	1,526
AMERICAN WILDERNESS RESOURCE	2	22	8.00	54,300		0	54,300
AMERICAN WILDERNESS RESOURCE	2	27	117.00	17,551	cu	0	17,551
ANDERSON ALICE V + ROBERT	7	07-25	0.00	0		26,100	26,100
ANDERSON ANNIE S	4	42	3.00	32,200		0	32,200
ANDERSON ANNIE S	4	43	28.60	49,565	cu	74,700	124,265
ANDERSON ANNIE S	12	8	3.60	8,400		0	8,400
ANDERSON ANNIE S	26	12	0.89	17,700		0	17,700
ANDERSON ANNIE S	26	13	0.34	14,600		0	14,600
ANDERSON ANNIE S	26	14	0.10	7,400		0	7,400
ANDERSON ARNOLD C	23	19	0.20	170,000		108,000	278,000
ANDERSON DEAN S	15	39	2.00	47,800		128,500	176,300
ANDERSON DOUGLAS + LORETTA P	42	01-42	0.10	18,600		21,800	40,400
ANDERSON RAYMOND B + NORMA C	42	02-59	0.11	21,200		47,300	68,500
ANDERSON ROBERT + SUSANNE	7	07-24	0.00	0		27,100	27,100
ANDERSON ROBERT H	4	19	3.60	484	cu	0	484
ANDERSON ROBERT H	4	44	5.50	54,600		195,000	249,600
ANDERSON ROBERT H	8	15	2.20	58,900		0	58,900
ANDERSON ROBERT H	11	53	0.92	38,300		0	38,300
ANDERSON ROBERT H	26	8	0.45	26,400		0	26,400
ANDERSON ROBERT H + JANICE	4	13	4.40	4,400		0	4,400
ANDERSON ROBERT H + JANICE	4	18	91.00	5,250	cu	0	5,250
ANDERSON ROBERT H + JANICE	4	39	7.50	1,126	cu	0	1,126
ANDERSON ROBERT H + JANICE	4	43-01	1.00	34,600		0	34,600
ANDERSON, KARL & JOANNA	25	08-01	0.00	0		196,700	196,700
ANNE D TWITCHELL REV LIV TR	3	27	84.00	11,333	cu	0	11,333
ANNE D TWITCHELL REV LIV TR	15	47	21.90	2,728	cu	0	2,728
ARCHAMBAULT MARK	42	01-74	0.10	18,300		58,900	77,200

ASSESSED VALUE BY OWNER

Owner's Name	Map	Lot	Acres	Land		Bldg	Total
ARSENAULT FRANCIS + AURORE	7	39	0.70	15,100		15,400	30,500
ASSOC SPORTSMANS CLUB	2	7	45.00	98,700	cu	107,300	206,000
ASSOC SPORTSMANS CLUB	2	24	26.00	203,450	cu	57,000	260,450
ASSOC SPORTSMANS CLUB	2	26	5.50	796	cu	0	796
ATHANASOPOULAS THEODORE C	2	08-01	8.60	66,300		197,700	264,000
AUBE BRIAN D	4	5	8.00	12,000		0	12,000
AUBE BRIAN D	4	06	9.00	13,500		0	13,500
AUBE BRIAN D	4	17-01	2.00	4,000		22,200	26,200
AUCLAIR LEO A JR + DEANNE M	12	45-01	2.76	41,000		0	41,000
AUCLAIR LEO A JR + DEANNE M	12	45-02	3.85	56,800		140,500	197,300
AUKSTIKALNIS JACK + MARGERY	42	01-91	0.11	16,700		10,600	27,300
AUKSTIKALNIS JACK R & MARGERY	42	01-49	0.13	24,300		42,800	67,100
AUSTIN DONALD S + MARION R	23	21	0.40	188,700		119,800	308,500
AUSTIN TIMOTHY A.	15	32	0.30	61,500		84,600	146,100
AVERY FAMILY REV TRUST OF 2000	42	02-95	0.11	20,400		53,600	74,000
AYERS DANIEL J + MARJORIE	10	52	84.00	68,579	cu	29,600	98,179
AYERS DANIEL J + MARJORIE	10	55	17.20	57,588	cu	120,900	178,488
AYOTTE, DENNIS	42	01-70	0.18	30,000		34,200	64,200
BAAB DARRICK M + REBECCA M	10	68-07	3.13	66,100		214,000	280,100
BAAB JAMES + PAULINE H	24	01-01	5.20	184,600		134,700	319,300
BABBITZ DAVID R + MARA GINSBER	16	21	296.00	61,895	cu	0	61,895
BAGLEY BONITA	28	21	0.28	36,500		60,600	97,100
BAILEY DONALD M	11	48	16.00	1,231	cu	0	1,231
BAILEY DONALD M	11	48-01	4.00	75,200		265,100	340,300
BAILEY DONALD M	11	56	40.70	52,258	cu	134,600	186,858
BAILEY DONALD M	11	58	25.28	1,159	cu	0	1,159
BAILEY DONALD M	15	60-07	27.90	4,042	cu	0	4,042
BAILEY DONALD M	21	37	2.00	53,200		76,400	129,600
BAILEY DONALD M + GAIL S	11	51	1.00	39,300		36,900	76,200
BAKER DANIEL P + ELIZABETH H	7	01-01	9.64	62,900		218,900	281,800
BAKER DANIEL P + ELIZABETH H	7	03	17.20	23,034	cu	0	23,034
BAKER FAMILY TRUST	42	01-68	0.11	16,200		24,000	40,200
BALDWIN JAMES + JOYCE	25	12	0.20	181,500		82,800	264,300
BALDWIN JAMES + JOYCE	25	16	0.96	46,100		134,200	180,300
BANKNORTH	16	16-02	5.54	51,900		248,600	300,500
BAREFOOT WILLIAM S + GLORIA L	3	31-02	6.40	56,400		137,300	193,700
BARONIAN MICHAEL P + CHERYL A	43	02-18	0.15	26,200		36,900	63,100
BARSTOW PHILIP R. + HELENA A	6	40-11	2.31	59,100		111,800	170,900
BARTELS WAYNE D	25	17	0.40	43,000		122,400	165,400
BARTLETT BETTY	7	07-28	0.00	0		58,300	58,300
BARTLETT JONATHAN J + D"ANN	28	17	1.00	51,300		69,000	120,300

ASSESSED VALUE BY OWNER

Owner's Name	Map	Lot	Acres	Land		Bldg	Total
BASSETT FAMILY TRUST	36	22	0.20	88,000		57,800	145,800
BASTARACHE DAVID & LAURA	23	26	0.60	81,500		114,300	195,800
BATEMAN CHRISTOPHER E	17	07	3.27	50,100		41,900	92,000
BATEMAN FRANK E	38	04	0.81	134,600		83,300	217,900
BATEMAN PHYLLIS V	38	07	1.00	41,000		127,900	168,900
BATEMAN PHYLLIS V	38	08	0.50	104,100		0	104,100
BATES JOHN B	22	06-01	2.40	159,900		101,500	261,400
BATES ROBYN M	6	35	4.70	58,500		191,000	249,500
BATES ROBYN M	22	05	2.00	170,100		1,800	171,900
BAUER ROGER L + BARBARA	14	20	8.00	49,800		8,400	58,200
BAUGHMAN CLYDE + BARBARA W	42	01-60	0.20	31,100		43,100	74,200
BAUGHMAN CLYDE + BARBARA W	42	01-61	0.10	19,300		20,400	39,700
BAZELY WILLIAM G	28	06	0.85	67,900		143,100	211,000
BAZLEY WILLIAM G	17	05-05	13.26	64,036	cu	118,600	182,636
BAZLEY WILLIAM G	38	03	0.68	289	cu	0	289
BEAUREGARD II RICHARD V	16	23	20.50	2,293	cu	0	2,293
BEAUREGARD RODERIC E + JUDY E	6	44	5.50	60,100		228,600	288,700
BEAUREGARD RODERICK E + JUDY E	6	45	1.50	31,300		0	31,300
BECKWITH E KENNETH + CAROL R	32	32	0.40	51,600		252,100	303,700
BEEDE CHAD + CINDI	17	07-01	3.20	50,000		259,400	309,400
BEER DIANE P	25	19	0.70	47,900		77,600	125,500
BELL KAREN A	17	08-01	2.75	49,100		185,200	234,300
BELL ROBERT J + PATRICIA	42	01-75	0.09	17,800		45,400	63,200
BELLIS ADELIA B	42	02-06	0.12	22,000		46,600	68,600
BEMIS DANIEL H	11	25	1.00	46,200		9,400	55,600
BEMIS DANIEL H	11	27	8.00	2,720	cu	0	2,720
BEMIS DANIEL H	11	28	41.40	56,974	cu	133,100	190,074
BEMIS DANIEL H	30	07-01	20.50	2,377	cu	0	2,377
BEMIS DANIEL R + SUSAN K	10	75-01	17.00	50,381	cu	163,300	213,681
BENDER REALTY TRUST	37	16	0.28	111,500		87,700	199,200
BENIK CHRISTOPHER + SUSAN	31	01	5.70	65,800		202,700	268,500
BENINATI THERESA	42	01-36	0.11	19,800		21,100	40,900
BENNETT SHAUN A + SHERRI	29	16	0.20	35,000		82,600	117,600
BENNETT WALTER + MARGARET T	42	01-52	0.17	28,600		36,800	65,400
BEQUAERT LUCIA + FRANK H	32	44	0.70	86,200		306,100	392,300
BERARD DENNIS + ANN	34	15	4.50	53,320	cu	227,100	280,420
BERARD DENNIS + ANN	34	16	7.00	2,156	cu	0	2,156
BERARDI CATHERINE N	15	60-06	2.00	58,400		0	58,400
BERG JOEL + SARAH	15	03-05	5.10	29,200		57,000	86,200
BERG JOEL + SARAH	15	03-09	2.20	18,700		0	18,700
BERG RONALD P + BRENDA L	10	74	22.00	50,960	cu	191,900	242,860

ASSESSED VALUE BY OWNER

Owner's Name	Map	Lot	Acres	Land		Bldg	Total
BERUBE NORMAN E + KRISTEN J	28	07	0.60	67,700		146,900	214,600
BESSETTE E ANDRE + CAROL	10	83-05	5.05	55,400		187,900	243,300
BEST PETER M + MARGO M	28	13	0.52	45,300		127,700	173,000
BEVILACQUA DIANE	42	02-32	0.13	24,400		45,600	70,000
BIEBER PAUL D + ELAINE	39	03-02	7.81	168,700		302,600	471,300
BILL LOUISE H	3	05	15.00	100,199	cu	284,400	384,599
BILODEAU LETITIA D	4	57-06	2.20	53,500		125,600	179,100
BISHOP CARL A. ET AL	1	08	87.00	22,149	cu	0	22,149
BISHOP EILEEN + JOE L	7	07-40	0.00	0		38,100	38,100
BLACK LESLIE F + DEBORAH	32	49	0.45	52,800		321,800	374,600
BLAIR SHAYNE + CATHERINE	14	34	1.80	52,800		143,000	195,800
BLAKE JOHN A + MARY E	28	30	0.80	49,400		101,700	151,100
BLAKE ZACHERY + CUMINGS CAROL	7	07-06	0.00	0		13,400	13,400
BLODGETT JR RICHARD + CHERYL	42	02-62	0.13	23,000		33,600	56,600
BLUHM CAREY A + DANCY C	32	43	0.90	48,800		200,600	249,400
BOATWRIGHT DAVID J + LENNA S	37	04	0.47	145,000		75,600	220,600
BOLLES HARRY E + FRANCIS E	21	10	0.30	171,900		86,400	258,300
BOOHER MARTIN + CYNTHIA O	11	08	16.00	47,839	cu	159,800	207,639
BORGHESI JAMES V	12	40-01	6.10	61,300		132,000	193,300
BORGHETTI II JOHN F	14	07	103.00	7,751	cu	0	7,751
BORNSTEIN GEOFFREY D	13	04-07	5.40	54,400		105,600	160,000
BOROWSKI CHARLES R + LAMDUAN	3	26	3.00	49,600		121,300	170,900
BOROWSKI CLAIRE	32	09	0.10	29,100		252,300	281,400
BOSWORTH ROGER + ELEANOR	34	09-06	0.00	0		39,900	39,900
BOUCHER RAYMOND W + ELIZABETH	10	79-03	5.53	60,200		224,900	285,100
BOUCHER THOMAS M + SHARON	11	17-02	5.05	59,400		165,600	225,000
BOURASSA DONALD & MICHELLE	10	68-01	4.55	67,100		190,700	257,800
BOURASSA JAMES A + GOLDIE R	12	50	127.00	14,947	cu	0	14,947
BOURGEOIS ROBERT J	42	01-26	0.09	14,400		9,700	24,100
BOURNE WILLIAM N JR	12	48	39.00	118,400		120,200	238,600
BOUTHOT MICHAEL T	4	47	1.00	51,300		93,100	144,400
BOWERS ROBERT L + PATRICIA A	15	09-02	1.10	48,900		125,100	174,000
BRACKET RICHARD + MARILYN	20	07	1.24	51,700		114,200	165,900
BRACKETT BRUCE A	7	28-01	26.00	81,200		133,800	215,000
BRACKETT CHARLES S	7	07-14	0.00	0		44,300	44,300
BRACKETT DAVID R	7	07-23	0.00	0		35,400	35,400
BRACKETT DONALD H	25	01-H	0.00	0		34,000	34,000
BRADFORD GREELEY TRUST	21	24	0.20	200,000		37,100	237,100
BREAULT CAROL ANN	17	11	0.00	0		0	0
BREAULT CAROL ANN	17	11-02	22.22	2,019	cu	0	2,019
BREAULT ROBERT FRANCIS	17	11-03	5.80	51,100		0	51,100

ASSESSED VALUE BY OWNER

Owner's Name	Map	Lot	Acres	Land		Bldg	Total
BREEN ANTHONY J + BRENDA A	14	33	1.00	51,300		164,600	215,900
BREEN DENISE	11	36	5.05	59,200		297,500	356,700
BREEN DENISE	11	36-01	0.70	4,300		0	4,300
BRENNAN DAVID R + JEAN B	11	17-04	14.25	101,800		192,900	294,700
BRETON NELSON J + AGNES A	25	18	0.40	43,000		77,000	120,000
BREUNIG III JOSEPH + JOYCE	27	15	1.20	51,600		159,900	211,500
BREWER DOROTHY R & KYM DAUPHI	42	02-94	0.17	28,500		46,600	75,100
BRIGGS LOUISE	7	9	1.30	195	cu	0	195
BRIGGS LOUISE	7	10	11.30	1,696	cu	0	1,696
BRIGGS MELONNIE A	7	28-09	5.00	53,600		102,100	155,700
BRITT JASON R + DEBRA A	4	55-10	2.30	53,700		146,400	200,100
BROCKELMAN MARK	32	16	0.43	48,000		141,400	189,400
BROCKELMAN MARK D	12	40-02	6.20	61,500		152,000	213,500
BROCKELMAN MARK D + LAURIE M	7	04	23.00	13,700	cu	0	13,700
BROGDON ALBERT M + MARGARET C	15	19	3.00	73,100		185,900	259,000
BROOKS DAVID I + BARBARA B	21	33	2.50	71,400		225,800	297,200
BROWN C BAIRD + CAROL	32	21	6.76	62,300		0	62,300
BROWN II WINTHROP + MAUREEN O	11	45	1.40	39,300		0	39,300
BROWN KEVIN + MICHELLE	43	02-19	0.15	26,200		43,300	69,500
BROWN LYNNE K	6	02-03	5.95	45,207	cu	131,400	176,607
BROWN MARJORIE C	15	37	29.00	51,549	cu	268,700	320,249
BROWN MARJORIE C	15	46	8.40	1,231	cu	0	1,231
BROWN ROBERT + LYNNE	6	01	7.70	513	cu	0	513
BROWN WILLIAM L + WENDY A	14	31-02	3.24	55,600		171,800	227,400
BROWN WINTHROP II	11	44	29.50	60,265	cu	288,700	348,965
BROWNE ROBERT	6	03-01	5.30	59,700		129,800	189,500
BRUTTO CHARLES M + JEANNE M	10	38	1.50	62,200		160,700	222,900
BUDD EDWIN J + NANCY	35	32	0.40	98,700		53,700	152,400
BUGAI, JOANNE C	42	02-64	0.11	21,200		37,900	59,100
BULLOCK BENJAMIN L + FRANCES B	12	09	7.00	276	cu	0	276
BULLOCK BENJAMIN L + FRANCES B	12	10	8.00	52,784	cu	139,900	192,684
BULLOCK GORDON I	2	30	1.50	52,200		100,100	152,300
BULLOCK INGRAM ET AL	16	03	100.00	91,972	cu	54,300	146,272
BULLOCK INGRAM ET AL	16	13	16.50	1,913	cu	0	1,913
BUMBARGER ESTELLE E	42	01-04	0.11	21,200		44,500	65,700
BUNCH KEVIN E + ALISON M	10	01	3.01	60,600		131,800	192,400
BUONOMANO MATHEW + MICHELLE	15	05	8.40	107,000		470,800	577,800
BURBANK MELISSA	7	07-47	0.00	0		20,300	20,300
BURGESS APRIL	6	02-01	2.00	53,200		143,900	197,100
BURKE ALAN + SHARON	17	09	4.00	57,100		163,500	220,600
BURNETT JOHN + DIANE	25	01-J	0.00	0		64,300	64,300

ASSESSED VALUE BY OWNER

Owner's Name	Map	Lot	Acres	Land		Bldg	Total
BURNHAM FRANKLIN L + DEBORAH	28	37	0.50	45,000		137,400	182,400
BUSSIERE/BRUNEAU FAMILY TRUST	4	55-09	7.97	65,000		188,400	253,400
BUTLER WILLIAM D	20	08	2.20	192,800		76,500	269,300
CABOT LAWRENCE	12	38-01	11.50	30,989	cu	2,100	33,089
CADY GLORIA E + DOUGLAS F	2	16	1.00	32,300		1,000	33,300
CALANDRA ENTERPRISE LLC	4	55-06	10.00	96,200		94,300	190,500
CALANDRA FAMILY REV TRUST	12	07-02	33.50	81,863	cu	127,100	208,963
CALORIO-TASHA ALYSSA + ANDREW	35	19	0.70	103,100		80,400	183,500
CAMDEN JEAN	11	43	8.00	75,500		230,300	305,800
CAMMARATA ROCCO G	42	01-14	0.11	20,300		32,200	52,500
CAMP STEPHEN P & DEBORAH	11	30-01	20.00	120,042	cu	260,500	380,542
CAMPBELL BRUCE & DENISE	10	23-02	18.40	55,193	cu	265,900	321,093
CAMPBELL R.W.J. + LILLIAN I	16	14	2.50	17,000		0	17,000
CAOUETTE ANDRE J + SUSAN	29	05	0.20	35,000		89,400	124,400
CAPASSO JOSEPH A + ELEANOR M	16	24	33.00	4,276	cu	0	4,276
CAR GUYZ AUTO RECYCLERS LLC	8	20	40.00	99,078	cu	167,800	266,878
CARAGHER ADAM B	28	18	0.34	41,800		103,100	144,900
CARLSON RITA L	13	04-02	7.20	57,100		104,800	161,900
CARLTON DEVLIN + KATHERINE	35	39	5.60	73,300		189,000	262,300
CARNEY CHARLINE A	29	01	2.50	54,300		135,300	189,600
CARON NORMAN JR + CATHERINE	4	61	0.36	42,200		87,500	129,700
CARPACAPPA LON	24	03-03	2.10	53,400		55,300	108,700
CARPENTER JAMES R + MARY-KATE	41	05	1.20	56,800		81,900	138,700
CARRIER ROBERT A.	29	15	0.40	43,000		24,900	67,900
CARROLL COLEEN	9	17	3.00	55,100		220,500	275,600
CARROLL FRANK D	34	09-12	0.00	0		17,800	17,800
CARROLL JR CHARLES E	6	22	17.60	82,500		90,100	172,600
CARTER FRANK A	4	48	0.23	38,000		48,600	86,600
CARTER GREGG	28	19	1.37	52,000		93,900	145,900
CARTER RICHARD H + CAROL E	12	41-04	6.70	62,500		140,300	202,800
CARUSO DAVID A + KATHLEEN	42	02-71	0.13	18,300		13,500	31,800
CASASANTO RICHARD J + JUDITH	42	01-38	0.09	17,400		31,900	49,300
CASHMAN DANIEL F + SUZANNE B	38	11	8.30	217,700		18,200	235,900
CASSELY PETER M + NANCY D	42	01-92	0.11	20,600		48,200	68,800
CASTLES G RICHARD + JEAN G	14	15	91.00	69,368	cu	114,500	183,868
CATES ALLEN A + SANDRA N	31	05	0.61	97,900		339,400	437,300
CAYEA KIM A	28	16-03	3.50	56,300		143,800	200,100
CHABOT STEVEN + PAMELA	2	10-02	9.79	54,706	cu	170,800	225,506
CHAMPNEY JR ERNEST C + JUDITH	34	09-11	0.00	0		25,700	25,700
CHAN TOM W + ROSA C	42	01-31	0.19	30,900		37,400	68,300
CHANDLER BRUCE	34	09-13	0.00	0		27,600	27,600

ASSESSED VALUE BY OWNER

Owner's Name	Map	Lot	Acres	Land		Bldg	Total
CHAPLEN FREDERICK V + MARY ANN	32	60	12.00	64,719	cu	294,100	358,819
CHAPMAN BARRY G + REBECCA A	8	07-03	3.09	49,800		145,400	195,200
CHARLES D TOUSLEY REV TRUST	25	3	1.07	206,100		84,700	290,800
CHARLOTTE B SANDERSON TRUST	23	23	0.30	186,900		145,000	331,900
CHASE BETTY L	8	26-02	4.10	57,300		43,200	100,500
CHASE BARBARA E.	11	66	3.00	55,000		8,800	63,800
CHASE JOHN + DODGE JAMIE	27	5	0.76	43,900		103,900	147,800
CHASE JR. HOWARD E. + LAURA M	8	38	7.80	64,700		172,400	237,100
CHASE K MICHAEL + KATHLEEN DEW	36	17	0.20	3,100		0	3,100
CHASE KENNETH M + KATHLEEN	36	15	0.36	11,800		0	11,800
CHASE KENNETH M + KATHLEEN	36	18	2.00	25,600		0	25,600
CHASE MICHAEL + KATHLEEN	16	9	66.00	4,286	cu	0	4,286
CHASE MICHAEL + KATHLEEN	16	10	2.50	235	cu	0	235
CHASE MICHAEL + KATHLEEN	16	11	7.00	659	cu	0	659
CHASE MICHAEL + KATHLEEN	16	12	42.00	3,923	cu	0	3,923
CHASE MICHAEL K + KATHLEEN DEW	36	16	0.25	11,200		0	11,200
CHASE RONALD L	4	36	4.00	2,000		0	2,000
CHASE RONALD L	8	27	16.64	57,945	cu	34,400	92,345
CHASE, RONALD	8	26	86.00	50,717	cu	9,600	60,317
CHI XIAOGING	10	67	102.00	69,117	cu	164,300	233,417
CHIMENE KENNETH	42	01-43	0.11	16,300		9,700	26,000
CHONG PETER YUNMO + SUNNY	15	60-03	5.01	84,900		144,300	229,200
CHRISTENSEN DENNIS S. + DIANE	7	29	1.50	52,200		164,100	216,300
CHRISTIE ALAN P.	43	02-102	0.15	26,200		45,200	71,400
CHRISTOPHER STEPHEN P + BREND	42	02-81	0.13	23,600		39,400	63,000
CHURCHILL CHARLES N + GLYNDA L	33	03-02	1.67	57,700		293,700	351,400
CIACCIO EDWARD & ROBIN M	39	03-04	3.00	60,600		128,900	189,500
CICCALONE STEPHEN T	8	49	25.00	79,200		228,900	308,100
CILIBERTO FRED A + VIRGINIA M	42	02-82	0.14	25,900		52,600	78,500
CINQUE DOUGLAS V + DEBORAH	15	07-02	1.00	56,400		99,500	155,900
CLAIR ELIZABETH A + C CLARK	42	02-87	0.11	21,200		76,100	97,300
CLEVELAND A. BRUCE	13	11	46.00	100,900		0	100,900
CLEVELAND A. BRUCE	14	03	31.00	80,400		0	80,400
CLOUTIER DAVID J	10	60	1.80	58,100		133,000	191,100
CLUKEY ANDREW D	3	28-03	7.60	48,833	cu	132,600	181,433
CLUKEY ANDREW D	3	28-04	5.00	922	cu	0	922
COBURN GENE F + SANDRA D	8	36	2.20	53,500		84,600	138,100
COCCI MELISSA	35	03	0.50	70,500		142,800	213,300
COCCI MELISSA	35	05-01	0.60	7,200		0	7,200
COGLIANDRO ANTHONY (ET AL)	42	01-27	0.09	17,700		36,200	53,900
COLBURN BRUCE S. + ELLEN	3	23	3.20	50,000		122,900	172,900

ASSESSED VALUE BY OWNER

Owner's Name	Map	Lot	Acres	Land		Bldg	Total
COLELLA STEVEN T. + JANE M.	42	02-68	0.10	19,600		43,000	62,600
COLELLA STEVEN T. + JANE M.	42	02-100	0.09	17,700		51,100	68,800
COLL DAVID L	12	32-03	39.30	123,707	cu	381,800	505,507
COLLINS JOHN F	42	02-92	0.11	19,900		43,700	63,600
COLLINS ROBERT + CATHERINE	13	04	22.40	54,467	cu	94,700	149,167
COLLINS STEPHEN H + HELEN P	32	53	0.33	49,900		244,100	294,000
COLUMBO HELEN M	10	30	6.00	45,800		0	45,800
COLUMBO HELEN M	10	31	4.00	46,200		129,000	175,200
COLWILL JR JOHN L + MARY B	42	01-93	0.12	22,200		24,200	46,400
CONBOY STEPHEN F + KAREN	27	04	1.00	51,300		81,000	132,300
CONNORS JAMES E. ERLI CHEN	11	17-03	11.26	85,600	cu	186,900	272,500
CONNORS SUZANNE	42	02-30	0.13	23,600		43,300	66,900
CONTE FRANK S JR + ANGELINA N	12	07-01	57.10	8,162	cu	0	8,162
CONWAY KEITH A	6	15	1.00	51,300		81,100	132,400
COOK KENNETH E + CLAIRE M	12	49	4.30	57,700		134,300	192,000
COOKMAN TIMOTHY ET AL	10	29	44.50	5,159	cu	0	5,159
COPPO ANN MARIE	6	40-14	3.02	60,600		163,100	223,700
CORDEIRO BRIAN A	16	16-01	3.63	50,900		90,700	141,600
CORNWELL ROBERT J. + DIANE M.	12	45-08	3.95	54,300		157,600	211,900
CORRETTE ROBERT J. + LOUISE D	11	18	5.00	44,400		0	44,400
CORRETTE ROBERT J. + LOUISE D	11	19	1.80	51,625		89,300	140,925
CORRETTE ROBERT J. + LOUISE D	11	21	5.00	54,200		0	54,200
CORRETTE ROBERT J. + LOUISE D	11	22	17.00	1,971	cu	0	1,971
CORRETTE ROBERT J. + LOUISE D	11	47	3.60	3,600		0	3,600
COTE FRANCIS M	4	14	9.50	9,500		0	9,500
COTE FRANCIS M	4	15	13.50	13,000		0	13,000
COTE FRANCIS M	4	16	15.00	14,300		0	14,300
COTE FRANCIS M	4	17	30.50	27,800		0	27,800
COUGHLIN SHEILA M.	10	66	1.00	25,600		0	25,600
COUNTRY ROAD REALTY TRUST	4	03	100.00	31,402	cu	0	31,402
COUNTRYWAY LANDSCAPE	11	38-03	4.08	35,947	cu	0	35,947
COUNTRYWAY LANDSCAPE	11	39	6.60	79	cu	0	79
COURTEMANCHE RANDY L.	7	07-44	0.00	0		35,700	35,700
COURTEMANCHE ROBERT H JR	7	07-10	0.00	0		38,800	38,800
COX DAVID P + SUSAN L	42	02-33	0.10	19,600		45,000	64,600
CRAIG JOHN E.F. + KAREN M.	32	31	0.70	57,500		216,800	274,300
CRAIG JOHN E.F. + KAREN M.	32	34	0.20	14,700		0	14,700
CRAIG, JOHN E F	33	19	0.79	59,100		121,700	180,800
CRAMER ANN F	29	07	0.40	43,000		90,700	133,700
CRAWFORD ROBERT C.	20	04	1.30	36,300		0	36,300
CREMMINS WILLIAM J JR	42	02-53	0.14	24,900		30,600	55,500

ASSESSED VALUE BY OWNER

Owner's Name	Map	Lot	Acres	Land		Bldg	Total
CRIDER LAURIE	31	15	0.57	55,200		140,000	195,200
CRISCUOLO VINCENT P. + MARILYN	37	14	0.25	72,600		0	72,600
CROCKER KENDALL F III	4	67	5.00	121,400		727,900	849,300
CROSBY GEORGE	26	01-01	2.00	47,800		134,800	182,600
CROTEAU GREGOIRE A	7	07-46	0.00	0		48,700	48,700
CROTEAU LAWRENCE A + KATHY A	27	14	0.50	45,000		168,600	213,600
CROUSE TERENCE D	4	57-09	2.34	53,800		100,800	154,600
CROWE GEORGE J.+ ROBIN L.	14	38	15.00	50,098	cu	145,000	195,098
CROWELL BRUCE + KAREN	28	09	0.50	45,000		116,200	161,200
CROWELL BRUCE B + KAREN M	28	08	0.16	10,900		0	10,900
CROWLEY FRANCIS J + DOROTHEA	33	20	0.85	60,100		181,700	241,800
CROWLEY KELLY A	42	01-17	0.11	20,400		35,400	55,800
CUMINGS CANDICE R	27	16-Z	0.00	0		9,900	9,900
CUOMO GENE E + MAUREEN K	7	02-02	18.00	50,061	cu	117,300	167,361
CURTIN MARK A. + SUSAN L.	10	46	15.00	64,550	cu	154,100	218,650
CURTIS GARRETT L + SHANTELL R	11	13-02	5.20	53,545	cu	114,200	167,745
CURTIS ROLAND A JR + GEORGE G	6	26	2.00	53,200		95,000	148,200
CURTIS ROLAND A JR ET AL	6	25	0.30	41,000		9,300	50,300
CUTLER JOSEPH S.	12	26	6.00	55,600		153,400	209,000
CYNEWSKI EDWARD + LINDA	7	02	5.00	53,600		175,200	228,800
CYR FAMILY LMT PARTNERSHIP	12	40-05	6.30	48,100		0	48,100
CYR FAMILY LMT PARTNERSHIP	12	46	47.90	2,412	cu	0	2,412
CYR FAMILY LP	8	11	51.40	84,348	cu	0	84,348
CZEKALSKI ADAM M + JESSIE K	4	71	0.70	24,000		11,700	35,700
CZEKALSKI ADAM M + JESSIE K	4	72	1.00	46,100		104,600	150,700
D VOLPE REAL ESTATE SER+ GRIFF	2	05	111.00	73,520	cu	0	73,520
DAHLGREN JACK + RUTH	11	65-01	3.30	55,700		158,800	214,500
DAIGLE JOHN F + LINDA BOUCHARD	24	03	0.20	174,000		120,000	294,000
DAMON BERNICE R	4	78	0.40	43,000		190,300	233,300
DAMON BRIAN K	4	34	9.00	521	cu	0	521
DAMON BRIAN K	4	77	19.40	52,400	cu	244,400	296,800
DAMON BRIAN K	8	41	59.00	6,540	cu	0	6,540
DAMON BRIAN K + LISA	4	74	30.50	98,460	cu	81,600	180,060
DAMON HARRY C	4	69	0.50	45,000		102,700	147,700
DAMON JOHN R + BEVERLY F	4	37	8.70	130	cu	0	130
DAMON JOHN R + BEVERLY F	4	75	5.80	88,000		229,700	317,700
DAMON JOHN R + HARRY C	4	20	4.00	60	cu	0	60
DAMON JOHN R + HARRY C	4	21	58.00	1,400	cu	0	1,400
DAMON JOHN R + HARRY C	4	26	7.20	864	cu	0	864
DAMON JOHN R + HARRY C	4	27	15.70	236	cu	0	236
DAMON JOHN R + HARRY C	4	35	13.00	195	cu	0	195

ASSESSED VALUE BY OWNER

Owner's Name	Map	Lot	Acres	Land		Bldg	Total
DAMON JOHN R + HARRY C	4	38	38.50	87,090	cu	0	87,090
DAMON JOHN R + HARRY C	4	38-01	0.43	4,400		0	4,400
DARIS JAMES G	10	24	3.30	44,800		173,400	218,200
DAUB NANCY	7	07-48	0.00	0		42,400	42,400
DAVID JARVI HEIRS	11	05-01	39.10	4,533	cu	0	4,533
DAVID W. GARLAND TRUST	12	54	12.29	2,061	cu	0	2,061
DAVINI JULIE A	24	03-06	2.02	53,200		108,100	161,300
DAVIS CHERYL	3	31-04	6.30	56,200		4,700	60,900
DAVIS ROGER P JR + JOAN M	10	33-01	2.00	53,200		139,900	193,100
DAVIS WILLIAM C	10	12	75.20	8,717	cu	0	8,717
DAVIS WILLIAM C	10	13	6.50	67,600		235,700	303,300
DAVIS WILLIAM R. + DONNA M	42	02-12	0.23	34,600		40,000	74,600
DEARDEN JOSEPH H JR	7	35	7.00	57,600		102,800	160,400
DEBELL SR HAROLD R	3	35	5.50	54,600		75,300	129,900
DEBLIEU KENNETH A. + MARTHA	24	08-01	0.50	190,500		119,300	309,800
DECAROLIS CLAUDE R + M RILEY	3	29-01	5.51	54,600		194,800	249,400
DECATUR CRYSTAL L ESTATE OF	27	06	1.00	46,200		88,400	134,600
DECATUR THOMAS B. + LUCILLE A	11	29	77.00	53,488	cu	224,700	278,188
DECKER HOWARD E + ELEANOR M	6	13-01	1.30	49,200		43,500	92,700
DEFRONZO JOHN J. + DEBRA A.	42	02-51	0.14	24,900		38,300	63,200
DEGRANDPRE STEPHEN C	35	22	0.29	36,700		65,300	102,000
DEGRANDPRE STEPHEN C	35	23	0.27	9,100		0	9,100
DEHART III LEONARD + BARBARA	13	04-08	5.40	54,400		127,500	181,900
DEHART LEONARD + BARBARA	7	07-19	0.00	0		46,800	46,800
DELANEY JOANNE M.	14	36	3.60	56,300		83,700	140,000
DELEON KAREN L	17	17	2.00	58,500		158,100	216,600
DELONGCHAMP ROGER D. + MARILY	18	02	15.31	64,081	cu	146,200	210,281
DELONGCHAMP ROGER D. + MARILY	18	02-01	15.34	2,144	cu	0	2,144
DELORY ESTATE MARGARET M.	10	18	2.50	1,300		0	1,300
DEMOND REBECCA	2	21-02	5.23	48,700		50,200	98,900
DEMONT MARCIA I. + GARY R.	42	01-63	0.13	23,100		34,800	57,900
DENNIS EDWARD J	42	01-19	0.06	11,700		40,600	52,300
DEPIERREFEU ALAIN Y	8	01	54.00	91,800		0	91,800
DEPIERREFEU ALAIN Y.	11	33	17.20	16,300		0	16,300
DERBY STANLEY	27	16-Y	0.00	0		19,800	19,800
DEROSE BARBARA + J. CIRILLO	7	07-32	0.00	0		41,300	41,300
DERY EDWARD J + JEANNE K + PET	15	43	64.20	8,975	cu	0	8,975
DERY EDWARD J JEANNE K + PETER	15	41	18.00	2,435	cu	0	2,435
DESCHENES RAYMOND + TERRI	7	07-27	0.00	0		52,400	52,400
DESMOND WALTER F. + NANCY L.	12	02	116.00	87,918	cu	0	87,918
DESPRES JAMES + GLORIA J.	11	65-02	22.50	78,500		179,800	258,300

ASSESSED VALUE BY OWNER

Owner's Name	Map	Lot	Acres	Land		Bldg	Total
DESPRES MATTHEW + LISA CORBY	35	20	0.50	40,500		121,200	161,700
DESPRES ROGER R	8	46-01	2.40	53,900		129,900	183,800
DESPRES THEODORE O + MARILYN	34	09-05	0.00	0		18,300	18,300
DEVLIN MICHAEL W.	14	06	28.00	49,400	cu	196,000	245,400
DEVLIN ROBERT A	10	01-02	3.03	60,700		109,300	170,000
DEYO GARY A. + JUDITH A.	25	01-D	0.00	0		48,700	48,700
DEYO JAMES H.	25	01-C	0.00	0		41,300	41,300
DICEGLIE VINCENT J. JR + DONNA	42	02-13	0.15	26,200		34,500	60,700
DICK KENNETH A. + SHARON G	26	01	21.40	41,306	cu	50,900	92,206
DICKENSON KENNIN D.+ MARSHA A	42	01-76	0.20	31,600		64,600	96,200
DICKINSON THELMA J ESTATE OF	4	40	1.40	35,100		0	35,100
DION NORMAND A + JOAN R	38	10	9.50	214,700		55,000	269,700
DIVOLL BONNIE L + MCCARTHY PHI	34	25	0.50	45,000		129,200	174,200
DIX BRIAN E	15	07-01	2.20	58,800		165,600	224,400
DODDS ROBERT L + BOBBIE	6	05-01	15.20	53,557	cu	120,600	174,157
DOERPHOLZ BRIAN K	2	11-01	14.20	37,098	cu	165,000	202,098
DOMINGUE GREGORY L	40	06	2.00	58,500		191,300	249,800
DOMITRZ FRANK + PAMELA	42	02-03	0.13	23,500		41,400	64,900
DONALD TREAT PERS. RES. TRUST	25	13	0.20	163,000		89,200	252,200
DONLON DAVID P. + TAMMY L.	10	16-07	25.66	53,210	cu	89,000	142,210
DONNELLY JOAN M	9	15	8.16	63,300		168,000	231,300
DONNELLY RAYMOND + BRENDA LEE	27	13	0.68	47,600		79,800	127,400
DOODY, SR DONALD J + JOYCE H	42	01-86	0.14	24,600		39,300	63,900
DOTY EDNA A.	20	14	0.90	50,000		133,000	183,000
DOUCETTE JOHN H JR + EUGENIA L	6	31-02	8.60	63,600		146,100	209,700
DOW JOHN E. + MARY H.	14	06-01	28.90	79,700		0	79,700
DOYLE THERESA A.	12	18	0.75	43,800		80,900	124,700
DRAPER DEAN C. + ELAINE	12	40-03	6.50	62,100		112,100	174,200
DRESSER BARBARA S.	21	17	0.60	169,300		31,500	200,800
DRESSER BARBARA S.	21	18	0.70	16,800		0	16,800
DREW JOSEPH & MICHELLE D	12	45-07	3.04	52,500		253,700	306,200
DREW MATTHEW R + CATHERINE KIE	15	60-01	2.70	85,400		320,800	406,200
DRUDI GARY W + KIMBERLY	8	48	10.20	67,600		112,100	179,700
DRUGG JEANNE F.	21	19	0.41	208,300		197,900	406,200
DUBICKI KEVIN H & KAREN M	33	16	1.20	61,900		313,600	375,500
DUBINSKI TED + BARBARA FURTADO	32	39	0.37	50,900		181,400	232,300
DUBOIS BERNARD + LORRAINE F	15	59	4.00	57,300		112,600	169,900
DUFFY DAVID	4	32	0.95	46,000		123,700	169,700
DUFFY LINDA	4	72-01	0.80	49,400		91,500	140,900
DUFFY LINDA L	4	33	0.70	47,900		126,300	174,200
DUFFY RONALD W + JANICE E	4	53	4.70	58,500		187,300	245,800

ASSESSED VALUE BY OWNER

Owner's Name	Map	Lot	Acres	Land		Bldg	Total
DUMAIS GERALD L + DONNA E	16	19	16.50	52,300		0	52,300
DUMAIS RONALD G.	42	01-64	0.11	20,400		36,000	56,400
DUMONT JOHN + BARBARA	22	10	5.20	179,100		184,800	363,900
DUNCHUS DARLENE MAE	4	60-01	0.50	45,000		189,500	234,500
DUNCHUS KENNETH S + NANCY N	4	60	5.00	59,100		176,400	235,500
DUNHAM JAMES R. + SANDRA J.	28	16-05	6.60	62,300		123,500	185,800
DUNHAM SHIRLEY D.	15	48	2.00	48,200		156,200	204,400
DUNHAM WAYNE R + LINDA M	6	24	1.00	51,300		101,500	152,800
DUNN EDWARD M. + JEAN A.	35	33	0.60	79,300		70,700	150,000
DUNTON CHARLES F + PATRICIA	28	12	0.30	41,000		140,700	181,700
DUNTON GARY	30	09	1.50	52,300		84,900	137,200
DUNTON JAMES ALLAN + LISA A	27	09	0.40	21,500		0	21,500
DUNTON JAMES ALLAN + LISA J	27	03	0.20	35,000		155,400	190,400
DUNTON JAMES N + DORA J	8	23	0.20	31,500		25,900	57,400
DUNTON KENNETH + NORMA L.	28	26	0.04	3,600		0	3,600
DUNTON KENNETH + NORMA L.	28	27	0.80	49,400		170,000	219,400
DUNTON LEWIS	8	19	4.40	63,100		0	63,100
DUNTON LEWIS	8	21	15.00	72,300		89,000	161,300
DUNTON MARK R. + SARAH M.	12	45-03	2.76	49,100		112,800	161,900
DUNTON ROBERT A + MAROLYN W	27	01	0.60	46,500		121,700	168,200
DUNTON ROBERT A + MAROLYN W	27	24	2.00	48,200		2,500	50,700
DUNTON SCOTT T	6	16	2.20	53,500		97,200	150,700
DUNTON STANFORD T + JUNE	8	32	0.50	74	cu	0	74
DUNTON STANFORD T + JUNE	8	33	33.00	54,556	cu	87,600	142,156
DUPAUL JAMES E. + TERRY L.	3	07-01	7.49	46,400		0	46,400
DUPAUL JAMES E. + TERRY L.	3	07-02	2.20	48,200		155,600	203,800
DUPONT MARLO J	12	15	1.50	47,000		128,200	175,200
DUZ EWA	18	01	145.00	54,001	cu	0	54,001
DUZ EWA	18	16	8.40	5,500		0	5,500
DWINELL RICHARD J	8	34	4.40	57,900		176,200	234,100
DWINELL RICHARD J.	2	06	17.50	2,100	cu	0	2,100
DWINELL RICHARD J.	8	35	0.70	71,900		153,500	225,400
DWINELL RICHARD J.	21	06	0.10	156,100		77,600	233,700
DWYER, BRIAN A + MICHELLE M	42	02-83	0.18	29,600		47,400	77,000
DYCKMAN DENNIS V. + JULIA Y.	12	47	37.00	49,400		0	49,400
DYKENS JOHN P + ELAINE M	42	02-99	0.12	21,500		41,500	63,000
EAGLE HAVEN INC	10	83-02	6.30	912	cu	0	912
EAGLE HAVEN INC	10	83-03	6.89	998	cu	0	998
EAGLE HAVEN INC	10	83-04	5.32	770	cu	0	770
EARLEY STEPHEN	35	26	0.54	92,800		40,000	132,800
EARLEY THOMAS J.	18	25	12.00	17,100		0	17,100

ASSESSED VALUE BY OWNER

Owner's Name	Map	Lot	Acres	Land		Bldg	Total
EATON JR RALPH	42	02-96	0.14	24,900		37,300	62,200
EDDING CURTIS + DAUPHINAIS MEL	42	01-10	0.11	21,200		32,500	53,700
EDDINGS RAY L	16	02	3.00	44,700		147,400	192,100
EDRY ROBERT A + LAURA-GENE	7	24	198.00	21,658	cu	0	21,658
EDSTROM, THOMAS & KRISTY	31	07	0.58	43,200		0	43,200
EDWARD MURRAY TRUST	35	21	0.30	36,900		59,300	96,200
EDWARDS CAROLYN D.	32	23	0.38	61,100		128,400	189,500
EDWARDS WILLIAM + PATRICIA	42	02-76	0.13	35,700		54,600	90,300
ELIZABETH B DEARANI REVOC TRUS	32	58	0.28	48,700		381,900	430,600
ELIZABETH GALLUP MILLER REV TR	31	14	2.75	59,900		115,400	175,300
ELIZABETH GALLUP MILLER REV TR	31	17	2.00	44,400		0	44,400
ELKINS TIMOTHY ET AL	4	23	9.80	50,011	cu	140,700	190,711
ELKINSTIMOTHY+ WENDY OBRIEN	4	22	51.00	4,059	cu	0	4,059
ELLIS DAVID B + BEVERLY B	6	14	1.00	51,300		60,300	111,600
ELLISON DAVID W. + DEBORAH L	11	38-01	5.58	60,300		324,600	384,900
ELLNOR CLINTON EDWARD + KAMA j	6	40-04	2.09	58,700		162,900	221,600
ELLS HENRY M + MICHELLE C	15	56	1.40	52,000		109,400	161,400
EMELO JOELYN	13	05-02	10.00	43,515	cu	0	43,515
ENGLANDER IRVIN S	26	01-04	2.40	95,600		72,300	167,900
ERCOLINI JOHN P	28	14	0.56	45,900		99,500	145,400
ERNST JOHN M + DORIS H	6	31	12.11	52,943	cu	178,200	231,143
ERUNSKI WAYNE A	29	03	0.70	47,900		76,600	124,500
ERVIN KENNETH + ELIZABETH	20	02	2.20	53,500		197,500	251,000
ESPER EDWARD R + SHARON M	32	25	0.80	59,200		180,900	240,100
ETAG PROPERTY HOLDINGS INC	34	01	1.00	76,700		254,800	331,500
EWEN-POSPISIL PAMELA J	6	40-16	2.75	60,100		114,400	174,500
EXEL SILAS R & THEBODEAU AMAND	30	02	1.00	51,300		125,000	176,300
EYLES ALFRED R + PATRICIA M	42	01-24	0.11	20,400		39,200	59,600
FAGAN JOHN D + DENA SHUFFLETON	42	01-12	0.12	21,500		34,200	55,700
FAITH TRUEAX REV TRUST	32	06	0.70	57,500		179,700	237,200
FALLON JAMES + SUZANNE PESA	21	36-03	6.12	47,700		0	47,700
FAMOSI REYNOLD	42	01-23	0.09	16,600		20,700	37,300
FANDRICH CHRISTOPHER + GERDA	12	41-02	11.90	72,200		127,200	199,400
FAVART EDWARD	26	07	0.30	92,100		21,300	113,400
FAVART EDWARD E	26	10	3.42	165,000		75,300	240,300
FAVREAU DEBBIE L	10	41	50.00	65,320	cu	205,200	270,520
FAVREAU DEBBIE L	10	42	5.80	433	cu	0	433
FAVREAU ROBERT J. + MARILYN	10	50	7.00	68,600		215,200	283,800
FAVREAU ROBERT J. + MARILYN	10	51	1.00	19,700		0	19,700
FEDIER JR. JOHN J	12	29	71.50	53,989	cu	61,000	114,989
FELDMAN BERNARD S.	25	08	1.20	167,000		277,500	444,500

ASSESSED VALUE BY OWNER

Owner's Name	Map	Lot	Acres	Land		Bldg	Total
FERRACAMO JERRY L + KATHLEEN	15	09-01	1.70	52,700		169,800	222,500
FERSCHKE JULES J + CAROL P	8	45-01	1.80	52,800		140,100	192,900
FERSCHKE JULES J + CAROLE P	8	42	1.00	17,900		0	17,900
FIGMIC JOHN R	10	22	19.70	2,854	cu	0	2,854
FILION SEBASTIAN + JENNIFER M	27	25	2.50	54,100		107,500	161,600
FILIPI ARNIE	11	30-02	5.02	456	cu	0	456
FILIPI ARNIE	11	30-03	5.04	458	cu	0	458
FILIPI ARNIE	11	30-04	5.02	456	cu	0	456
FILIPI ARNIE C	10	68-03	2.95	412	cu	0	412
FILIPI ARNIE C	10	68-04	5.60	782	cu	0	782
FILIPI ARNIE C	10	68-06	3.22	450	cu	0	450
FILIPI ARNIE C	10	68-08	7.35	1,027	cu	0	1,027
FILIPI ARNIE C	10	68-09	25.23	503	cu	0	503
FILIPI CONTRACTING, LLC	15	6	52.00	284,800		0	284,800
FILIPI ELIAS + RACHELL	10	68-05	6.70	63,000		323,100	386,100
FILIPI STEVEN + CHRISTIANNE	15	14-03	5.52	1,289	cu	0	1,289
FILIPI STEVEN G + CHRISTIANNE	15	14-02	18.16	123,100	cu	293,000	416,100
FILZ JR CARL W + MYLYN T	10	15-03	14.50	47,665	cu	0	47,665
FILZ JR CARL W + MYLYN T	10	16-03	2.00	290	cu	0	290
FISH KEVIN D + JENNIFER RICHAR	15	60-02	15.11	50,163	cu	90,300	140,463
FISH-BROWN LINDA	1	1	15.00	1,702	cu	0	1,702
FISHER BARBARA A. + STEVEN	12	41-08	2.10	53,400		231,400	284,800
FISHER STEVEN J + BARBARA A	12	41	8.25	62,900		90,900	153,800
FISHER VICTORIA M.	12	57	51.00	60,593	cu	185,100	245,693
FISHER VICTORIA M.	12	59	37.60	10,838	cu	0	10,838
FITZGERALD RONALD + BARBARA	34	5	1.30	57,000		147,600	204,600
FITZPATRICK JANE M.	33	22	0.30	45,100		108,300	153,400
FITZWILLIAM COMMUNITY CHURCH	32	57	1.00	61,500		287,400	348,900
FITZWILLIAM FIRE DEPT INC	29	18	0.80	49,400		4,900	54,300
FITZWILLIAM GREEN LLC	15	51-01	3.00	1,020	cu	0	1,020
FITZWILLIAM GREEN LLC	32	38	0.46	79,600		197,200	276,800
FITZWILLIAM GREEN LLC	34	22	11.50	405	cu	0	405
FITZWILLIAM GREEN, LLC	15	52	35.90	62,083	cu	343,400	405,483
FITZWILLIAM HISTORICAL SOCIETY	32	10	0.20	63,000		376,400	439,400
FITZWILLIAM INN REALTY LLC	32	26	1.50	93,700		485,100	578,800
FITZWILLIAM INN REALTY LLC	32	36	0.30	49,200		0	49,200
FITZWILLIAM JOHN H.	32	7	0.80	88,800		364,000	452,800
FITZWILLIAM JOHN H.	32	8	0.20	63,000		239,000	302,000
FITZWILLIAM PROPERTIES LLC	15	28	20.60	115,500		415,200	530,700
FITZWILLIAM REALTY TRUST	4	79-01	5.58	114,900		307,900	422,800
FITZWILLIAM SCHOOLHOUSE LLC	34	6	1.00	54,600		134,100	188,700

ASSESSED VALUE BY OWNER

Owner's Name	Map	Lot	Acres	Land		Bldg	Total
FITZWILLIAM SWIM CLUB INC.	23	16	0.40	215,500		24,600	240,100
FLAHERTY JAMES P JR + DOREEN A	7	07-20	0.00	0		45,400	45,400
FLAHERTY JOHN	14	31-01	2.94	41,400		0	41,400
FLANDERS MARY	7	07-03	0.00	0		29,900	29,900
FLEUR DE LIS CAMP	3	14	25.00	204,700		848,000	1,052,700
FLEUR DE LIS CAMP	20	17	4.00	771,300		803,200	1,574,500
FLORENCE PETER	11	14	2.60	2,700		0	2,700
FLYNN WILLIAM E + DONNA E	36	01	0.30	3,300		0	3,300
FLYNN WILLIAM E + DONNA E	36	02	0.52	111,200		90,100	201,300
FODEN MARSHA L	42	01-41	0.08	16,200		18,600	34,800
FODEN PATRICIA E.	42	01-32	0.19	30,800		24,200	55,000
FODEN STANLEY JR + PATRICIA E	42	01-25	0.10	18,300		27,600	45,900
FOISEY GRANT R + CARLEEN R	7	35-01	3.07	49,700		131,500	181,200
FOLEY ALICE J	6	17-05	5.10	57,000		103,600	160,600
FOLEY MICHAEL	7	07-34	0.00	0		42,700	42,700
FORD JANICE	28	36	9.20	59,400		190,300	249,700
FORD LYDIA W.	27	21	0.50	45,000		152,600	197,600
FORD PATRICIA A.	42	02-17	0.11	21,100		36,900	58,000
FORGUE RONALD A + SANDRA	4	22-01	10.00	68,600		98,600	167,200
FORTIN PAUL R + PHYLLIS B	6	40-09	2.71	60,000		101,300	161,300
FORTUNATO JASON	25	01-F	0.00	0		0	0
FOURNIER JAMES D + BRENDA R	6	18	8.20	60,100		115,200	175,300
FOURNIER JOSEPH R JR	4	57-03	2.20	53,500		136,600	190,100
FRANK GREGORY L + CHRISTINE	11	38	3.94	57,000		228,800	285,800
FRANSON BRAD + EDNA L	42	02-60	0.12	18,100		44,600	62,700
FRAZER SCOTT H + REBECCA	42	01-87	0.16	27,600		44,700	72,300
FRAZER SCOTT H. + REBECCA J	42	01-88	0.12	22,700		44,700	67,400
FRAZIER THOMAS T + MARY M	33	11-01	0.95	56,300		201,900	258,200
FRENCH DONALD T JR + BARBARA A	42	02-73	0.14	25,600		38,400	64,000
FRONGILLO MARK + SIOBHAN	42	02-56	0.14	24,900		36,500	61,400
G.A.L. REALTY TRUST	3	13	0.70	65,700		60,800	126,500
GAGNE KERRY	10	15	14.20	59,347	cu	183,100	242,447
GAGNON MARY E	33	06	1.00	56,400		116,600	173,000
GAGNON WILFRED E + PRISCILLA	42	02-04	0.14	20,300		40,200	60,500
GAGNON WILFRID & PRISCILLA	42	01-51	0.09	14,400		25,600	40,000
GAGNON WILFRID E + PRISCILLA M	42	01-79	0.18	30,100		34,500	64,600
GANNON HERBERT W. + MARILYN	10	48	3.37	76,300		167,200	243,500
GARCIA THERESA A	11	38-02	3.64	106,400		211,300	317,700
GARDNER GREGORY	7	07-22	0.00	0		45,900	45,900
GARLAND DAVID W	12	55	2.00	33,974	cu	4,800	38,774
GARLAND DAVID W.	12	56	42.50	61,101	cu	98,800	159,901

ASSESSED VALUE BY OWNER

Owner's Name	Map	Lot	Acres	Land		Bldg	Total
GARY + ALICE GRAHAM REV TRUST	12	41-03	5.00	59,100		165,000	224,100
GATCOMB JOANNA P.	21	08	0.20	183,300		61,200	244,500
GAUTHIER ARTHUR F. + PATRICIA	11	50	0.46	44,200		148,700	192,900
GAUTHIER KEVIN A + LISA M	42	01-28	0.15	27,000		47,900	74,900
GAUTHIER ROD	2	03	4.50	16,900		0	16,900
GEARY WILLIAM G + MARIANNE G	42	02-36	0.11	19,800		34,000	53,800
GEDENBERG SR PETER G	27	10-01	2.00	48,200		122,800	171,000
GEILFUSS JAMES J. + JANET M.	42	01-40	0.09	17,700		37,700	55,400
GEILFUSS LAURA ANN + FRONGILLO	42	02-57	0.13	19,500		9,000	28,500
GEISLER GENEVIEVE E	6	43-01	3.00	49,600		99,100	148,700
GEORGE MABEL M L	8	06	4.00	36,100		0	36,100
GIANDALONE JOHN + MARY A	15	03-03	5.50	41,000		0	41,000
GILBERT GERALD B. +RUTH N.	6	05	5.10	59,300		171,500	230,800
GILL BRIAN C. + VALARIE T	17	19	12.93	58,129	cu	142,200	200,329
GILL DONAVAN + JENNIFER BERG-G	3	16	2.20	53,500		193,300	246,800
GILLESPIE PATRICK T + KAREN	6	40-02	2.00	58,500		152,900	211,400
GIRARD DENNIS + JAMES	26	01-02	0.30	11,500		0	11,500
GIROUX LEILA J	41	01	2.00	58,500		64,500	123,000
GLICKMAN EDWIN J + SHIRLEY	6	32-02	3.49	56,100		254,800	310,900
GLIDDEN RUTH E	10	08	2.50	59,500		82,700	142,200
GODDARD ARNOLD	6	20-02	7.39	61,600		193,000	254,600
GODDARD, TRAVIS J + DANIELLE A	6	31-06	6.25	48,000		0	48,000
GOETTLE RICHARD + ANNA	12	32-04	38.10	180,200		0	180,200
GOLDKNOPF CARL L	15	03-01	5.50	57,400		218,800	276,200
GOODALE RICHARD G	3	33	52.80	7,650	cu	0	7,650
GOODCHILD SUSAN L	3	17	0.50	45,000		105,200	150,200
GOODELL SHEILA A & EDWARD C	17	05	5.10	48,900		207,200	256,100
GOODELL THOMAS L	4	57-01	3.10	52,600		111,600	164,200
GOODNOW RICHARD A.	28	41	0.40	43,000		134,900	177,900
GOODRICH JOHN K + MELANIE SONS	10	15-04	20.00	2,796	cu	0	2,796
GOODRICH JOHN K + SONSINI	10	15-05	17.60	2,370	cu	0	2,370
GOODWIN LEON II + MICHELLE	16	20	13.00	45,598	cu	133,100	178,698
GOODWIN ROBERT + MICHELLE	6	40-15	2.62	59,800		127,200	187,000
GOODWIN RUSSELL G JR	8	45-04	7.70	62,500		104,800	167,300
GOODWIN RUSSELL G. + DORIS H	8	05	0.30	41,000		88,300	129,300
GORDON A + EVELYN R STOUT REV	15	16	6.00	80,000		131,200	211,200
GORDON BRIAN S	10	28	3.80	45,800		60,600	106,400
GORDON GRETCHEN + PATRICIA MO	4	29	1.02	46,200		105,900	152,100
GORDON GRETCHEN + PATRICIA MO	4	30	0.10	6,600		0	6,600
GORDON GRETCHENL + PATRICIA A	4	28	8.70	56,100		4,100	60,200
GORDON ROBERT J.	15	61	43.60	56,141	cu	135,500	191,641

ASSESSED VALUE BY OWNER

Owner's Name	Map	Lot	Acres	Land		Bldg	Total
GORTON JOS CAROL JAS	42	01-97	0.58	41,500		20,300	61,800
GORZELANY GARY S + TERRY	15	01	27.00	69,235	cu	420,700	489,935
GOULD MELROSE A. + KATHRYN	35	02	0.40	68,700		78,500	147,200
GRAB MICHAEL + LOLA-GENE	31	20	1.40	47,000		96,200	143,200
GRABARZ JOHN P + PATRICIA A	37	10	0.54	146,000		91,700	237,700
GRAF LILLY H.	20	06-01	2.00	39,900		0	39,900
GRAF LILLY WILLIAM	20	06	3.50	187,600		62,500	250,100
GRAF WILLIAM A II + LILLY H	3	18	5.50	42,400		0	42,400
GRAF WILLIAM A II + LILLY H	3	19	5.00	40,700		0	40,700
GRANT HELEN	42	01-13	0.11	20,600		31,700	52,300
GRANT PHILLIP L. + ANITA M	42	01-98	0.31	37,000		20,900	57,900
GRASEWICZ PAUL F + ROSE M	4	57-11	12.10	46,988	cu	165,400	212,388
GRASEWICZ PAUL F + ROSE M	24	01	6.30	196,700		213,500	410,200
GRASEWICZ PAUL F. + ROSE M.	24	03-04	2.30	53,700		144,500	198,200
GRAVEL DONALD F + JUDITH A	6	17-04	5.62	57,500		51,800	109,300
GRAY GARY E	19	02	2.90	92,400		198,200	290,600
GRAY SUZANNE	15	12	4.40	63,400		139,400	202,800
GREELEY EDWARD H + MONICA N	23	02	0.10	156,100		130,500	286,600
GREELEY EDWARD H + MONICA N	23	28	0.50	15,800		0	15,800
GREELEY EDWARD H.	23	05	0.04	26,100		0	26,100
GREELEY ROGER+ JOY	21	27	0.50	15,800		0	15,800
GREEN AARON D + JULIE A	15	10-01	2.68	59,700		197,500	257,200
GREEN ALFRED + JOAN K	37	02	2.10	175,500		3,100	178,600
GREEN BARBARA L (ET AL)	20	09-01	2.40	181,300		103,000	284,300
GREEN DAVID J. + BARBARA L	11	31	1.00	116	cu	0	116
GREEN DAVID J. + BARBARA L	11	37	17.20	69,962	cu	372,400	442,362
GREEN JOSEPH R + MICHELE L	42	01-82	0.23	34,300		40,300	74,600
GREEN LAURIE + LANZETTA SUSAN	15	57	2.00	53,200		150,100	203,300
GREER JOHN K. + DIANE J.	35	12	1.60	114,700		94,700	209,400
GRENKE RICK + APRIL	42	02-44	0.11	20,600		38,800	59,400
GREY HELEN SCOVEL	22	07	13.10	182,000		170,800	352,800
GRIER A. PETER + DONNA	29	23	22.74	98,700		119,400	218,100
GRIER GORDON G	29	20	0.80	79,400		67,800	147,200
GRIFFIN MICHAEL + NANCY HOWE	42	01-21	0.06	12,200		20,900	33,100
GRUBE RONALD H. + CARMELLA A	13	04-03	5.30	54,200		71,900	126,100
GUAY WILLIAM J + PAULINE W	42	02-46	0.11	20,700		42,900	63,600
GUENETTE DENIS K. + JILL	20	11	1.50	185,500		42,700	228,200
GUENTHER JAMES H	6	03	5.10	67,500		198,500	266,000
GUENTHER JAMES H.	11	63	47.20	2,612	cu	0	2,612
GUILD CHARLOTTE B.	32	55	1.60	62,000		156,200	218,200
GUION ARTHUR C + BETHANY E	4	70	0.60	46,500		124,900	171,400

ASSESSED VALUE BY OWNER

Owner's Name	Map	Lot	Acres	Land		Bldg	Total
GUNSETH AMANDA L	6	27	0.10	19,000		75,100	94,100
GUSTAFSON KEITH + T GILBERT	4	79-02	6.74	62,600		293,400	356,000
GUYETTE RONALD D & MELISSA L	12	36	2.95	55,000		99,400	154,400
HAAS ROBYN + BRIAN	10	20-01	17.70	44,775	cu	163,700	208,475
HABERMAN SIMON V	7	26	2.00	69,900		0	69,900
HABERMAN SIMON V	11	64	62.00	930	cu	0	930
HAEBERLE HENRY + KATHRYN	12	33	17.00	118,914	cu	295,500	414,414
HAEBERLE HENRY + KATHRYN	12	34-01	8.00	1,159	cu	0	1,159
HAEBERLE HENRY + KATHRYN	12	34-02	16.20	2,347	cu	0	2,347
HAGGLUND MARY L	6	49	3.60	17,000		0	17,000
HAGSTROM CARL J III + GAIL	10	59	8.80	70,900		320,400	391,300
HAGSTROM SCOTT	10	57	31.00	47,559	cu	0	47,559
HALE STEVEN L + SHATTLER J	6	31-04	3.40	47,700		123,000	170,700
HALFADAY REALTY TRUST	34	29	0.40	64,500		94,600	159,100
HALL JR WARREN S + NANCY CARNE	3	32-03	6.20	56,000		79,900	135,900
HALLETT CHRISTINE	8	50	23.00	64,975	cu	163,400	228,375
HALLETT CHRISTINE	8	52	0.70	34,900		15,900	50,800
HAMILTON CURTIS T. + SHEILA A.	15	20	5.50	65,600		255,100	320,700
HAMMOND EARL F. + MICHAEL J.	12	50-01	5.20	59,500		50,000	109,500
HANCOCK JAMES H II + JUDITH	15	53	195.00	57,444	cu	24,900	82,344
HANCOCK JAMES H II + JUDITH	15	55	107.00	8,392	cu	0	8,392
HANDY EUGENE W JR + BRANDYLYN	7	28-07	5.20	54,000		127,800	181,800
HANDY POND REALTY TRUST	2	23	1.00	24,500		700	25,200
HANDY ROBERT	11	09	1.40	46,800		85,600	132,400
HANNETT ERIC S + ROBYN D	10	72-01	2.40	43,100		88,400	131,500
HANNINEN JOHN H. + BRENDA L.	29	13	0.40	40,900		115,100	156,000
HANNINEN WILLIAM ROBERT	3	20	9.40	62,400		115,200	177,600
HANNINEN WILLIAM ROBERT	3	21	6.00	50,700		0	50,700
HANNON JOHN F.+ GEORGE F.	42	01-100	0.09	18,000		41,200	59,200
HANSON KATHERINE + LANDRY KATH	36	12	0.47	125,500		92,200	217,700
HARE DAVID S & ROSE	42	01-16	0.12	22,700		40,500	63,200
HARFORD MARY	27	16-X	0.00	0		9,900	9,900
HARKINS ROBERT W + NANCY L	37	01	2.00	125,900		0	125,900
HARKINS ROBERT W + NANCY L	37	23	0.27	27,300		0	27,300
HARKINS, ELINOR	6	48	9.50	57,200		70,200	127,400
HARRIET B UNDERWOOD REV TRUS	14	18	48.00	102,100		135,400	237,500
HARRINGTON SEAN W & LERICHE	19	03	2.80	84,000		0	84,000
HARRIS PAUL E	10	75	39.00	52,410	cu	202,000	254,410
HARRISON EDWIN J JR + BERYL	23	20	0.90	210,700		84,200	294,900
HASKELL WAYNE K	34	09-15	0.00	0		45,700	45,700
HASKINS GORDON E JR + LINDSEY	7	17	12.31	53,083	cu	26,200	79,283

ASSESSED VALUE BY OWNER

Owner's Name	Map	Lot	Acres	Land		Bldg	Total
HAY JR HOWARD + WINTA	11	36-02	4.60	69	cu	0	69
HAY JR HOWARD + WINTA	11	36-03	2.30	35	cu	0	35
HAY JR HOWARD W + WINTA	11	35	84.00	143,244	cu	25,000	168,244
HAYES GARY R	8	08	108.70	63,160	cu	0	63,160
HAYNES ROBIN	11	13	10.00	63,300		143,600	206,900
HAYNES ROBIN PEARD	10	58	0.49	49,400		44,600	94,000
HEALD GARY A + KIMBERLY L	7	28-02	26.50	54,135	cu	197,400	251,535
HEATH JOHN	34	09-02	0.00	0		28,200	28,200
HEATLEY CRAIG B.	21	07	0.10	170,000		54,400	224,400
HECKEN MICHAEL W	12	42	117.00	10,735	cu	0	10,735
HECKLEY WAYNE A	8	31	40.00	4,147	cu	0	4,147
HEGLIN NANCY S	6	36-01	13.43	55,367	cu	198,600	253,967
HEIKKINEN JOHN + GORDON WILLIA	3	30-02	12.53	1,880	cu	0	1,880
HENDRY DAVID M & NERINA C	38	06	1.80	35,600		0	35,600
HENDRY DAVID M + NERINA	38	05	2.93	159,500		146,500	306,000
HENNESSY JAMES W	9	11-01	2.93	55,000		7,000	62,000
HENSHAW ROBIN E	1	09	25.00	3,751	cu	0	3,751
HERK ONNIE A + NORMA	8	29	3.60	56,300		154,600	210,900
HEWITT DEBORAH A.	2	09-01	5.20	69,000		28,900	97,900
HEYMAN WARREN	21	02	0.13	31,700		0	31,700
HEYMAN WARREN+ROSAMOND TALE	21	35	1.60	52,400		97,200	149,600
HIETALA CRAIG & BENADETTE	12	45-04	3.84	51,300		106,700	158,000
HIGGINS WAYNE R + WANDA E	3	31	5.10	53,800		142,800	196,600
HILL BRUCE + SUSAN, NICOLE CHA	25	01-E	0.00	0		96,900	96,900
HILL JASON K + DONNA L	8	24	106.20	64,766	cu	175,600	240,366
HILL PHILIP + MARYELLEN	42	02-70	0.13	23,600		35,600	59,200
HILL RICHARD L	7	28-06	5.00	59,100		109,400	168,500
HILL ROBERT W	3	32-02	6.80	57,200		132,600	189,800
HILTON BARRY P + SHARI L	8	22	0.50	40,500		65,300	105,800
HIRSCHBERGER LENICE K	33	12	1.20	56,800		143,300	200,100
HJELM ERIK + RHONDA	16	15-01	4.80	47,800		112,000	159,800
HOAG WILLIAM	7	07-39	0.00	0		44,500	44,500
HODGKINS KATHRYN M	20	15	4.20	207,500		60,300	267,800
HODGMAN FRANCIS	3	31-03	6.30	56,200		102,000	158,200
HOGAN MATTHEW L	4	24	2.95	49,500		104,300	153,800
HOGAN WILLIAM B	42	02-77	0.14	25,900		46,900	72,800
HOGG JAMES R. + BARBARA M.	15	40	2.00	47,800		93,100	140,900
HOLCOMB GERALD	10	33-02	14.50	55,571	cu	162,000	217,571
HOLMAN 1983 TRUST	10	03	15.50	57,382	cu	147,500	204,882
HOLMAN 1983 TRUST	10	04	232.00	92,100	cu	185,200	277,300
HOLMAN GEORGE W	4	01	49.00	3,763	cu	0	3,763

ASSESSED VALUE BY OWNER

Owner's Name	Map	Lot	Acres	Land		Bldg	Total
HOLMAN JOHN E. + DEBBIE A.	17	14	30.00	177,500		147,400	324,900
HOLMAN JOHN E. + DEBBIE A.	38	02-01	1.90	180,300		84,700	265,000
HOLMAN JOHN E. + DEBBIE A.	39	02	8.00	155,500		204,700	360,200
HOLMAN RICHARD A. + SANDRA	17	16	2.00	58,500		147,600	206,100
HOLMAN ROSALIE A + KATHLEEN	27	10	1.00	51,300		146,400	197,700
HOLMES EDITH	3	11-01	1.00	51,300		0	51,300
HOLMES H. DAVID + IRENE E.	10	80	2.50	54,100		138,400	192,500
HOLMQUIST FAMILY TRUST	33	07	0.80	54,300		230,100	284,400
HOLOMBO LEE C + MIRRIAM	15	58	5.80	60,700		160,400	221,100
HOLOMBO LEE V	34	21	1.50	52,200		68,700	120,900
HOLOMOBO LEE	34	09	3.50	122,700		307,500	430,200
HONGISTO KEITH E	18	17	1.40	13,000		0	13,000
HONG-O'ROURKE YUCHI	29	21	0.40	63,400		93,500	156,900
HOOD RAY E	20	01	4.70	58,500		69,700	128,200
HOPE LINDA	2	15	1.40	31,200		0	31,200
HOPFMAN ALWIN E + MARY BETH	10	23-01	17.10	1,913	cu	0	1,913
HOUSE ROBERT J	28	10	0.29	40,800		106,400	147,200
HOWARD+ANNE MONAHAN REV LIV T	42	02-58	0.11	21,100		39,500	60,600
HOWE BRADLEY R	35	35	0.34	45,100		53,700	98,800
HOWE CYNTHIA	32	04	0.72	72,300		420,800	493,100
HOWE ROBERT + BARBARA	42	02-78	0.14	25,600		45,500	71,100
HOWELL CATHERINE B.	15	08	3.00	60,400		158,600	219,000
HOYLAND GUSTAVE J + SUSAN T	24	08	0.50	190,500		110,700	301,200
HUBBARD DAVID H. + NANCY E.	28	34	0.20	35,000		136,300	171,300
HULL CLIFFORD + JUSTINE L	41	09	7.00	68,600		123,100	191,700
HULL RANDY JR	7	07-11	0.00	0		46,300	46,300
HULL RICHARD J	10	26	0.30	41,000		80,400	121,400
HUMPHREY STEPHEN P	17	10-01	15.30	50,132	cu	164,600	214,732
HUMPHREY STEPHEN P + LUCY	17	06	4.50	52,600		185,800	238,400
HUMPHREY, STEPHEN P.	34	09-01	0.00	0		39,600	39,600
HUNT JOHN B	4	57	71.00	7,819	cu	0	7,819
HUNT JOHN B	4	58	1.40	21	cu	0	21
HUNTER HAROLD R + BRENDA	4	46	13.00	111,400		800,100	911,500
HUNTOON MARY E.	29	10	0.20	35,000		88,700	123,700
HURLEY WENDY F	4	57-12	2.70	54,500		142,800	197,300
HURST PATRICK + KATHLEEN M	31	13	12.76	91,076	cu	137,400	228,476
HURST PATRICK + KATHLEEN M	31	18	0.45	12,100		0	12,100
HURTBUSIE ROBERT	12	17	1.00	46,100		151,800	197,900
HYMEL LOUIS J	5	04	228.00	270,200		0	270,200
HYTONEN MARCUS	33	30	0.80	54,300		120,400	174,700
HYTONEN TOBIAS C	6	40-12	2.04	58,600		101,400	160,000

ASSESSED VALUE BY OWNER

Owner's Name	Map	Lot	Acres	Land		Bldg	Total
IBELLE 1992 TRUST	10	06	3.00	59,900		108,200	168,100
ICHIR MOKRANE	4	65	0.70	47,900		86,800	134,700
ICHIR MOKRANE	4	65-01	0.50	29,300		0	29,300
IMPERIAL MODULAR HOMES LLC	7	16	0.50	24,300		0	24,300
IRVING REALTY TRUST	17	18	43.00	29,274	cu	0	29,274
IRVING REALTY TRUST	37	12	0.45	136,700		55,500	192,200
IRVING REALTY TRUST	38	12	2.50	197,088	cu	164,000	361,088
IRVINGS REALTY TRUST	17	14-01	2.00	35,900		0	35,900
IRVINGS REALTY TRUST	37	13	0.83	78,600		0	78,600
JACK RAYMOND + CYNTHIA A	7	07-35	0.00	0		29,100	29,100
JACKSON DANIEL J + CHERYL I	29	06	0.10	21,100		68,000	89,100
JACOBS ALICE V	8	18	1.40	52,000		107,700	159,700
JACOBS FAMILY TRUST	37	09	0.28	141,500		78,100	219,600
JACQUES JOANNE M	4	57-04	2.50	54,100		200,000	254,100
JADWIN DAVID F + JOHN T	6	42	62.00	57,895	cu	140,200	198,095
JADWIN DAVID F + JOHN T	6	43	1.40	16,400		3,100	19,500
JAILLET THOMAS E + LINDA M	42	02-63	0.11	21,200		41,300	62,500
JAMES DAVE J + KAREN A	6	46	1.00	51,300		52,600	103,900
JAMES KING MULHERN REV TRUST	42	01-45	0.10	19,400		30,500	49,900
JARVIS DAVID HEIRS	11	05-02	5.11	613	cu	0	613
JENKS MICHAEL	15	09-04	1.13	48,900		159,800	208,700
JESSEN ROBERT	12	32-01	5.51	827	cu	0	827
JESSEN ROBERT A	12	31	32.20	60,574	cu	181,600	242,174
JG FLATS LLC	28	38	1.30	77,500		193,200	270,700
JMJ REALTY TRUST	35	10	0.70	73,100		16,600	89,700
JOAN M REED REVOCABLE TRUST	15	19-01	6.50	124,399	cu	81,400	205,799
JOAN M REED REVOCABLE TRUST	15	21	8.00	3,400	cu	0	3,400
JOBBAGY FRANCIS SR + MARY	15	23	20.00	18,800		0	18,800
JOELLE A CABOT TRUST	12	38	11.50	2,825	cu	0	2,825
JOELLE A CABOT TRUST	12	39	10.33	54,450	cu	177,300	231,750
JOHANNSEN DANNY + JACQUELINE	33	13	0.13	10,200		0	10,200
JOHANNSEN DANNY + JACQUELINE	33	21	0.80	49,400		137,300	186,700
JOHANSSON CARL S + DORIS E	4	55-07	5.00	56,400		271,600	328,000
JOHNS ROBERT + LYNN	14	23	4.34	57,800		165,300	223,100
JOHNSON BRUCE	7	07-38	0.00	0		43,100	43,100
JOHNSON MELINDA C	8	43-01	7.05	63,200		131,600	194,800
JOHNSON RUSSELL J. + ANNETTE	40	05	1.00	56,400		53,700	110,100
JOHNSON VICTOR + JENNIFER	14	16-02	2.79	533	cu	0	533
JOHNSON VICTOR A.	18	04-01	0.60	5,100		0	5,100
JOHNSON VICTOR A.	41	07	2.40	59,300		171,200	230,500
JOHNSON VICTOR A.	41	08	2.82	60,200		274,000	334,200

ASSESSED VALUE BY OWNER

Owner's Name	Map	Lot	Acres	Land		Bldg	Total
JONAS DAMON REALTY CO	4	02	97.50	10,507	cu	0	10,507
JONAS DAMON REALTY CO	4	04	15.00	1,433	cu	0	1,433
JONAS DAMON REALTY CO	4	07	10.50	1,260	cu	0	1,260
JONAS DAMON REALTY CO	4	08	14.00	1,680	cu	0	1,680
JONAS DAMON REALTY CO	4	10	15.00	1,433	cu	0	1,433
JONAS DAMON REALTY CO	4	11	10.00	1,200	cu	0	1,200
JONAS DAMON REALTY CO	4	74-03	44.00	5,280	cu	0	5,280
JONAS DAMON REALTY CO	8	9	28.50	2,839	cu	0	2,839
JONAS DAMON REALTY CO	8	40	49.00	5,680	cu	0	5,680
JONAS DAMON REALTY CO.	12	3	50.60	5,246	cu	0	5,246
JONES BARBARA L	3	4	36.00	4,320	cu	0	4,320
JONES BARBARA L	3	6	37.40	88,236	cu	347,800	436,036
JONES BARBARA L	3	7	9.00	1,960	cu	1,100	3,060
JONES DANIEL P + PATRICIA A	10	48-02	3.49	71,100		102,100	173,200
JONES MATHEW W	9	10-02	7.40	63,900		153,600	217,500
JONES QUENTIN R. + BONNIE	3	06-01	12.00	48,959	cu	140,600	189,559
JONES ROBERT T. + SUSAN C.	21	22	0.14	160,400		49,200	209,600
JOSEPH C CORREIA REV LIVING TR	26	05	0.44	87,500		47,700	135,200
KAB REALTY TRUST	28	04	1.70	69,700		274,100	343,800
KAB REALTY TRUST	28	05	0.35	14,700		0	14,700
KACZYNSKI DANIEL	3	32-05	5.50	54,600		124,200	178,800
KACZYNSKI DANIEL J	6	05-04	10.40	664	cu	0	664
KADLIK GAYLE A + JOHN F	8	51	3.00	55,100		157,900	213,000
KAMMERER JR WILLIAM J + BEVERL	42	01-65	0.11	21,200		26,500	47,700
KAMMERER JR WILLIAM J + BEVERL	42	01-66	0.13	19,200		9,800	29,000
KANE JOYCE & RALPH MARCEAU	42	01-44	0.11	21,200		62,000	83,200
KAREN MCCULLAGH REV LIVING TRU	42	01-30	0.17	28,900		51,400	80,300
KARLE MASON G + MELANIE E	41	13	1.37	57,200		143,400	200,600
KASSOTIS WAYNE H. + LINDA A.	3	24	3.00	49,600		124,700	174,300
KATES JAMES G	7	31-02	24.68	48,702	cu	193,900	242,602
KATES JAMES G + PETER	7	42	188.20	19,512	cu	0	19,512
KATES PETER	7	32	36.40	5,461	cu	0	5,461
KEEFE CHRISTINE M	10	76	4.00	51,600		139,900	191,500
KEEFE TIMOTHY J	12	41-06	5.30	59,700		155,300	215,000
KEILIG ROGER B.	34	02	7.00	87,300		218,400	305,700
KEILIG ROGER B.	34	02-02	1.00	46,200		0	46,200
KEITH MARGUERITE + BONNIE H	7	07-17	0.00	0		52,300	52,300
KEL REALTY TRUST	21	15	0.50	205,500		134,500	340,000
KELLER JOHN J	42	01-47	0.11	19,900		21,300	41,200
KELLY JAMES C	4	64	1.00	46,100		0	46,100
KELLY JR THOMAS D + FRANCES	42	01-48	0.12	22,500		40,300	62,800

ASSESSED VALUE BY OWNER

Owner's Name	Map	Lot	Acres	Land		Bldg	Total
KENNEDY EDWARD T + VALERIE S	4	55-08	6.40	61,900		251,200	313,100
KENNEDY JACQUELINE E	15	35	0.70	43,100		38,000	81,100
KENNEY DAVID J	4	45	6.50	62,100		142,900	205,000
KENNEY JUNE B.	30	08	0.50	45,000		144,100	189,100
KESSES JOANNE LEE	15	38-01	2.40	348	cu	0	348
KEVIN ROSS, LLC	36	24	5.00	32,600		0	32,600
KIESINER CAROL	42	01-58	0.18	29,700		52,800	82,500
KILLEEN AUSTIN J + ANNE	9	10-05	10.29	1,067	cu	0	1,067
KILLEEN AUSTIN J + ANNE K	35	01	0.50	30,800		0	30,800
KILLEEN AUSTIN J. + ANNE K.	16	08	22.00	82,980	cu	169,200	252,180
KILLEEN JUSTIN E	16	07	0.70	58,100		44,100	102,200
KING DONNA J	42	01-56	0.31	18,500		22,700	41,200
KINGS ARROW REALTY TRUST	3	32-04	5.20	41,800		0	41,800
KINGS ARROW REALTY TRUST	3	39	384.00	29,487	cu	0	29,487
KING'S ARROW REALTY TRUST	3	40	18.00	11,800		0	11,800
KIRISTY CHARLES A + VIRGINAI W	4	79-03	6.47	48,400		0	48,400
KIRITSY CHARLES B + ANNA	8	45-02	2.00	53,200		139,300	192,500
KIRITSY KEVIN C + NICOLE L	4	80	3.60	56,300		136,300	192,600
KLATT ERIC + RECECCA STEVENSON	18	24	34.00	5,829	cu	0	5,829
KNIGHT BRUCE + JOAN	24	01-02	5.20	194,500		155,100	349,600
KNIGHT SUZZANNE SHEFFIELD	14	21	0.23	38,000		83,600	121,600
KNIGHT, MARCIA A	34	09-14	0.00	0		45,300	45,300
KNOWLTON PAUL + MARIE	7	07-43	0.00	0		48,200	48,200
KOKELL JOHN + JOY M.	18	23	15.00	25,700		0	25,700
KONAN THOMAS	12	25	0.65	38,200		12,500	50,700
KORJEFF MICHAEL G.	3	03	40.00	4,800	cu	0	4,800
KORJEFF MICHAEL G.	3	08	7.10	57,800		0	57,800
KORJEFF MICHAEL G.	3	09	9.20	62,000		223,400	285,400
KORJEFF MICHAEL G.	21	01	0.17	36,400		2,800	39,200
KORJEFF SARAH P.	3	10	1.00	51,300		51,300	102,600
KOTHAVALA TEHMASP G + DEBRA L	8	45-03	2.00	53,200		137,200	190,400
KOTILA PAUL M.	2	13	4.60	58,300		135,000	193,300
KOTTKE SR. THOMAS + CHERYL L.	2	18	24.00	141,100		349,800	490,900
KOTTKE SR. THOMAS + CHERYL L.	2	19	10.00	1,200	cu	0	1,200
KOTTKE THOMAS JR + JACKLYN M	19	01	3.20	95,500		152,600	248,100
KOZIARA GREGORY K	6	05-05	5.80	60,700		136,300	197,000
KRAMER SYBIL M.	42	02-54	0.14	24,900		39,800	64,700
KREIMEYER RODERICK + N WOLLENE	42	02-67	0.10	19,300		47,700	67,000
KRISTOFF NORMAN	15	14-01	5.70	115,500		140,800	256,300
KROMPEGAL FREDERICK P + SHIRLE	20	18	4.20	43,900		0	43,900
KROMPEGAL FREDERICK P + SHIRLE	20	19	4.65	168,200		74,800	243,000

ASSESSED VALUE BY OWNER

Owner's Name	Map	Lot	Acres	Land		Bldg	Total
KRUNKLEVICH CAROLE A.	34	08	2.70	59,800		151,200	211,000
KUSEN KARL	2	09-06	7.10	108,100		90,600	198,700
KUTCHA MATTHEW J	4	62	2.00	53,200		109,000	162,200
LABARRE JAY A	27	11	3.00	55,300		225,700	281,000
LABELLE MICHAEL	1	05	18.67	2,240	cu	0	2,240
LABELLE MICHAEL	1	07	1.00	12,600		0	12,600
LABONTE MARIO + REBECCA	15	30	5.50	60,300		98,800	159,100
LACAPRIA WILLIAM E. + LAURA I	42	01-81	0.23	33,800		56,700	90,500
LACROIX RICHARD P	28	02	0.70	45,200		102,700	147,900
LACY SALLY M.	18	20	121.20	86,598	cu	266,800	353,398
LACY SALLY M.	18	20-02	51.90	8,396	cu	0	8,396
LACY SALLY M.	18	21	6.00	526	cu	0	526
LAFAVE ROBERT L + PATRICIA	7	36	6.00	55,600		58,600	114,200
LAFAVE SCOTT + THERESA	7	02-01	2.00	47,800		111,900	159,700
LAFLAMME LARRY + SHARON A	4	25-01	5.40	45,500		148,400	193,900
LAFLAMME LARRY + SHARON A	4	25-02	6.40	42,400		0	42,400
LAFOND BRUCE M. + ANN	33	03-01	1.17	56,700		189,700	246,400
LAFOND HENRY A JR	3	38	3.20	1,600		0	1,600
LAFOND HENRY A JR + LAUREEN W	3	31-01	6.10	52,500		115,500	168,000
LAFONTAINE FRANCIS R.	24	03-A	0.00	0		26,200	26,200
LAFONTAINE RAY A. + KATHY M.	27	10-02	1.70	36,100		0	36,100
LAFRENIERE DAVID + GLORIA	4	57-08	11.00	50,098	cu	95,000	145,098
LAGANIERE TIMOTHY J + JUANA LE	2	10-03	10.16	69,000		281,800	350,800
LAGERBERG DAVID + JUDITH	6	20	6.20	56,300		125,700	182,000
LAGERBERG SCOTT R. + LISA M.	2	08-06	8.60	66,300		82,500	148,800
LAJOIE JEFFREY A	15	45-01	69.49	55,675	cu	229,200	284,875
LAKEVILLE SHORES INC	9	03	24.50	25,300		10,600	35,900
LAMARCHE CHRISTOPHER J	10	40-01	3.00	49,500		110,100	159,600
LAMBERT TRUST	6	05-02	4.00	57,100		33,400	90,500
LAMBSHEAD NATHAN C + REBECCA I	11	13-01	3.80	55,900		89,200	145,100
LANDY MACREAY J. + GAIL P.	32	37	0.27	48,500		289,700	338,200
LANG EDITH P.	20	10	2.60	174,100		36,300	210,400
LANG TODD + CONSTANCE K.	16	06	13.27	55,964	cu	200,400	256,364
LANGER CAROLE	32	30	0.30	49,200		208,400	257,600
LANZA ANTHONY J	6	40-05	2.05	58,600		100,300	158,900
LAPAN WILLIAM	7	40	1.40	37,500		15,900	53,400
LAPLUME ROBERT L	42	01-94	0.13	24,100		47,200	71,300
LAPOINTE DAVID + MARGOT	38	09	2.00	200,000		58,500	258,500
LAPOINTE THOMAS S	42	02-08	0.12	22,200		44,000	66,200
LAPORTE ANN H	2	20	15.00	28,500		0	28,500
LARABA DAVID JOHN	10	54-01	3.00	55,100		19,500	74,600

ASSESSED VALUE BY OWNER

Owner's Name	Map	Lot	Acres	Land		Bldg	Total
LARABA, SR DAVID J	18	09	28.90	4,188	cu	0	4,188
LARDER-OLEJARZ ROBIN	7	07-29	0.00	0		27,000	27,000
LARDER-OLEJARZ ROBIN	7	07-30	0.00	0		0	0
LARSON JOSEPH S + WENDY N	3	12	2.80	54,700		212,200	266,900
LARSON JOSEPH S + WENDY N	21	04	0.10	59,900		700	60,600
LAURIE BELLAMY REV TRUST	34	09-08	0.00	0		44,900	44,900
LAUX CHRISTOPHER + RENEE	37	15	0.28	111,500		60,800	172,300
LAVALLEY JAMES T	32	13	0.43	52,300		170,300	222,600
LAVOIE RICHARD H. + PAULINE	43	02-101	0.15	26,200		41,800	68,000
LAWLESS JOHN S + EILEEN	42	01-72	0.15	27,100		25,600	52,700
LAWRENCE REBECCA A.	15	03-02	5.18	56,800		168,400	225,200
LD PROPERTIES LLC	12	13	8.40	80,000		0	80,000
LEBLANC KEVIN M + ALEXIS L	10	48-01	3.10	75,200		45,900	121,100
LEBLANC RONALD A + LUANNE	42	02-91	0.23	34,100		61,600	95,700
LECLAIRE JON R. + PATRICIA E.	22	03	1.70	207,500		148,300	355,800
LEEL RONALD + ANNETTE	6	32-01	11.27	71,000		116,900	187,900
LETENDRE GLENN J	14	30	8.00	65,100		251,600	316,700
LETOURNEAU PETER W + ROBERTA	16	25	2.00	300	cu	0	300
LETOURNEAU PETER W. + ROBERTA	16	26	14.00	1,451	cu	0	1,451
LETOURNEAU PETER W. + ROBERTA	16	27	7.00	754	cu	0	754
LEVASSEUR ROBERT R. + MARY T.	42	01-62	0.14	25,700		58,900	84,600
LEVENTRY WADE + JESSICA	6	36-02	5.51	54,600		178,000	232,600
LILBACK CAROLYN	27	12	16.00	2,525	cu	0	2,525
LILBACK CAROLYN A	11	12	0.77	44,000		84,500	128,500
LILBACK CAROLYN A	27	12-01	5.00	53,600		83,500	137,100
LINDERMAN JAMES L.	26	01-03	4.50	98,000		297,300	395,300
LINDQUIST HIEL & SUSAN MILLER	15	45	12.04	52,700	cu	231,600	284,300
LINEN AUBREY T + BARBARA	14	08-03	3.27	50,100		156,600	206,700
LINK SUSAN S	27	26	3.00	54,700		186,000	240,700
LION KENT M	14	32	23.50	37,424	cu	0	37,424
LIPSON SAMUAEL E	8	16	53.45	61,650	cu	152,100	213,750
LISE JUNGSHOVED PATTEN TRUST	23	04	0.05	132,100		20,800	152,900
LITCHFIELD EVA P.	12	43	18.00	15,626	cu	7,600	23,226
LITTLE MONADNOCK REALTY TRUST	13	09	48.00	3,970	cu	0	3,970
LIVELY DANIEL + NANCY	9	06	3.00	55,100		115,500	170,600
LIVEZEY, CAROL	28	36	0.00	0		83,200	83,200
LOHMAN GARY E + LISA T	15	13	1.50	100,200		97,900	198,100
LOMBARD FRED C + ELLEN Z.	19	06	3.50	86,100		136,100	222,200
LONGEVER GWENDOLYN R.	12	60	78.00	73,355	cu	37,500	110,855
LONGEVER ROY I.	12	62	1.00	2,600		0	2,600
LOPILATO PETER M. + JANET B.	12	36-01	3.79	56,700		169,800	226,500

ASSESSED VALUE BY OWNER

Owner's Name	Map	Lot	Acres	Land		Bldg	Total
LORD BARBARA J.	14	40	43.00	6,011	cu	0	6,011
LORD RICHARD C + RAMONA L	10	37	10.00	51,975	cu	30,400	82,375
LORD RICHARD C. + RAMONA	10	41-01	6.00	90	cu	0	90
LORENZ LANCE G	3	30-01	12.66	43,591	cu	215,000	258,591
LOWRY ROBIN E.	15	33	1.00	51,300		125,100	176,400
LOWRY ROBIN E.	15	34	0.70	7,200		0	7,200
LUCAS ROBERT D. + REGINA E	11	26	0.50	45,000		140,100	185,100
LUCEY-PAPA ASSOC.	15	60-04	1.00	76,900		125,700	202,600
LUDDY BRIAN	32	24	0.37	50,900		142,300	193,200
LYMAN PETER	25	01-01	0.00	0		34,100	34,100
MACALISTER BRUCE + MARILYN	35	09	0.70	88,100		46,600	134,700
MACDONALD ANGUS D JR + CAROLY	42	01-50	0.10	18,600		42,400	61,000
MACKNIGHT JOANNE M.	2	01	5.00	17,900		0	17,900
MACKNIGHT JOANNE M.	2	02	4.00	15,900		0	15,900
MACLEOD DEAN R + LISA A	10	16-08	7.64	56,200		1,500	57,700
MADISON GREGORY + HANNAH FAAT	34	09-04	0.00	0		41,300	41,300
MADISON GREGORY S + HANNAH K	34	09-10	0.00	0		19,300	19,300
MADJEREC CARL	3	22	5.00	53,600		184,800	238,400
MAGEARY MICHAEL A	42	02-10	0.12	21,900		38,400	60,300
MAHER JOSEPH P + ELAINE V	16	22	17.25	21,302	cu	2,500	23,802
MAHONEY DANIEL + CHERYL	7	07-15	0.00	0		24,800	24,800
MAIN HOWARD + CATHERINE	7	07-09	0.00	0		22,600	22,600
MALISZEWSKI DAVID + TRESA	11	16-02	4.20	57,500		194,400	251,900
MALONE JOHN E JR + GAIL S	42	01-07	0.10	19,600		35,400	55,000
MALONY FRANK + JEANNE	42	01-11	0.11	20,700		24,200	44,900
MANZI CHRISTOPHER + COLLEEN	10	16-06	5.01	56,400		25,300	81,700
MARCELLO GUIDO + ELLEN	42	01-09	0.11	21,200		32,100	53,300
MARCIA CASWELL REV TRUST	12	35	2.20	53,500		139,800	193,300
MARCOU CORRINE J	32	54	3.00	55,300		111,300	166,600
MARIE E. ODAY TRUST	2	21	24.00	3,601	cu	0	3,601
MARIE E. ODAY TRUST	2	28	37.00	4,440	cu	0	4,440
MARRA ROBIN + JILL WIXOM	30	03	10.00	69,300		192,300	261,600
MARRA ROBIN + JILL WIXOM	30	10	1.30	39,100		0	39,100
MARROTTE MELANIE A	8	47	6.50	61,400		92,700	154,100
MARSDEN JOSEPH P. + VELMA J.	42	02-93	0.12	22,200		47,000	69,200
MARSDEN MARIE J.	42	02-86	0.11	21,200		63,300	84,500
MARSHALL JOYCE	36	07	0.50	126,000		49,700	175,700
MARTEL CHRISTOPHER M + WENDY	11	56-01	2.00	40,700		158,700	199,400
MARTIN CYNTHIA G. NYE	15	60-05	2.00	50,700		104,100	154,800
MARTIN DORIS C. + JOAN E.	29	02	0.60	46,500		97,100	143,600
MARTIN FRANCIS + MARIE E.	29	11	0.40	43,000		143,600	186,600

ASSESSED VALUE BY OWNER

Owner's Name	Map	Lot	Acres	Land		Bldg	Total
MARTIN GARY W + DEBRA A	10	21-02	6.00	50,200		243,300	293,500
MARTIN LIVING TRUST	14	26	49.00	48,484	cu	59,500	107,984
MARTIN LIVING TRUST	14	27	46.00	44,884	cu	55,600	100,484
MARTINSON KARL E	11	67-03	5.78	64,300		221,200	285,500
MARTORILLI CARMINE V. + YVETTE	42	02-90	0.20	31,300		70,400	101,700
MARTS FAMILY TRUST	10	44	6.50	66,100		103,500	169,600
MASSIN CHARLES G. B.	13	08	31.00	16,144	cu	0	16,144
MASSIN CHARLES G. B.+ SUSAN M	32	40	4.20	57,800		341,500	399,300
MASSIN ELIZABETH T	32	41	1.00	54,600		315,800	370,400
MASSIN ELIZABETH T	32	42	4.70	59,000		379,000	438,000
MATHEWS DANA	42	02-98	0.09	17,400		19,400	36,800
MATSON, LINCOLN C	6	31-05	6.59	48,700		0	48,700
MATTHEWS PAULINE J + DALE P	12	48-01	4.00	57,100		109,200	166,300
MATTSON EDWIN G. + SHIRLEY	18	05	5.50	60,100		120,900	181,000
MATTSON EDWIN O JR + SANDRA	28	29	0.75	48,600		115,700	164,300
MATTSON GREGORY A. + LURLEEN M	27	20	0.60	46,500		98,800	145,300
MATTSON HELEN S	15	02	1.00	51,300		143,300	194,600
MATTSON JODI L	7	14	2.20	53,500		97,400	150,900
MAUREEN LEE DAY TRUST	12	20	5.20	54,000		93,300	147,300
MAW FITZWILLIAM TRUST	15	17	95.00	136,200	cu	83,000	219,200
MAW FITZWILLIAM TRUST	15	18	1.70	154	cu	0	154
MAXFIELD, DENNIS R + TAMMY M	42	01-08	0.15	26,800		38,000	64,800
MAY LOUISE BARRY SCOTT	21	39-01	16.01	74,300		303,000	377,300
MAY LOUISE BARRY SCOTT	21	39-02	3.89	15,700		0	15,700
MAY LOUISE BARRY SCOTT	23	10	0.06	41,000		1,200	42,200
MAY WILLIAM H + JOANN M	6	05-03	7.30	53,300		149,800	203,100
MAYER MOLDING CORP.	15	26	5.00	86,400		221,900	308,300
MAYS RICHARD E + KAREN FRANK	14	08-02	3.06	49,700		203,100	252,800
MC CANN WILLIAM J. + BETTY C	37	05	0.21	137,400		42,000	179,400
MC CANN WILLIAM J. + BETTY C	37	06	0.21	137,400		42,200	179,600
MC GONAGLE ROBERT L + ELIZABET	2	09-05	5.00	86,400		77,200	163,600
MCCULLA THOMAS S.	14	19	19.00	85,200		189,300	274,500
MCDONALD CHESTER E + JOANNE E	42	02-11	0.17	28,400		45,000	73,400
MCGARRY SEAN	7	18	4.42	71,600		185,000	256,600
MCGUINNESS MICHAEL B	21	29	0.60	46,500		245,600	292,100
MCHUGH THOMAS + EILLEEN	32	15	1.60	62,300		176,900	239,200
MCHUGH THOMAS J + JUDITH A	42	01-71	0.18	29,600		54,200	83,800
MCILRATH MARK E + HALLY J	33	11	0.92	56,200		224,600	280,800
MCINTYRE VINCENT	42	01-78	0.37	38,200		20,600	58,800
MCKENNEY WILLIAM & KAREN	24	05	1.00	196,100		80,600	276,700
MCKENZIE ALAN M	15	44	12.00	66,900		82,000	148,900

ASSESSED VALUE BY OWNER

Owner's Name	Map	Lot	Acres	Land		Bldg	Total
MCLACHLAN MAURICE TRUST	23	18	1.20	49,100		66,800	115,900
MCLACHLAN MAURICE TRUST	23	19-01	0.14	32,400		700	33,100
MCLAUGHLIN ANNE V	2	08-02	10.70	70,000		78,600	148,600
MCLAUGHLIN SCOTT A + NANCY H	8	07-02	2.79	57,200		208,800	266,000
MCPHERSON SCOTT + LANDRY WILL	7	07-42	0.00	0		29,300	29,300
MCRELL LOUIS R + EILEEN M	42	02-31	0.11	19,900		40,300	60,200
MEADOWOOD CNTY AREA FIRE DEP	39	03-01	1.93	80,800		96,400	177,200
MEADOWOOD CNTY. AREA FIRE DEP	40	02	0.70	47,400		600	48,000
MEADOWOOD CNTY. AREA FIRE DEP	40	03	5.00	58,600		44,400	103,000
MEADOWOOD COUNTY AREA FIRE D	17	11-01	0.33	37,400		40,000	77,400
MEADOWOOD MEMBERSHIP	40	04	1.20	56,800		121,600	178,400
MEATTEY DARRYL D + JEFFREY	9	02	23.00	18,107	cu	3,500	21,607
MEATTEY DARRYL D.	10	72	4.71	53,000		108,800	161,800
MEATTEY DIANA J	10	44-01	3.20	61,000		79,100	140,100
MEATTEY JEFFREY S	9	01	2.60	13,300		0	13,300
MEDINA DOMINGO + LUCILLE J.	42	02-48	0.11	20,900		37,400	58,300
MENARD SCOTT M + SHARON R	13	05-03	11.00	1,320	cu	0	1,320
MENEGUS JR. GEORGE + RHONDA	2	14	5.50	60,100		188,400	248,500
MERCIER BRANDON + S CHROSTOW	2	12-01	5.70	47,400		200,700	248,100
MERCIER JOHN A + VICKI L	4	57-02	3.10	52,600		139,200	191,800
MERRIFIELD ERWIN H. + FRIGON N	21	23	0.30	183,500		67,800	251,300
MERRIMAN JOSEPH	9	18-02	8.05	59,900		218,600	278,500
METHE EDWARD	8	07-01	2.00	50,500		126,300	176,800
METHE EDWARD J SR	8	44	7.00	63,100		48,500	111,600
METHE EDWARD J SR	8	49-01	3.50	53,300		14,900	68,200
METHE EDWARD J SR	15	54-01	35.26	72,245	cu	143,400	215,645
METHE MARK + PAMELA J	12	53-02	5.57	60,200		133,500	193,700
METHE MICHAEL A + NANCY C	15	22	4.50	146,100		216,600	362,700
METHE ROBERT + PATRICIA	12	30	5.51	60,100		137,500	197,600
METHE SR EDWARD J + ELAYNE	15	54-02	3.94	550	cu	0	550
METZGER J HAYES + KATHERINE H	33	25	1.60	62,700		205,300	268,000
MEYER ERIC H. + KIRK D.	21	25	5.50	54,600		169,700	224,300
MEYER ERIC H. + KIRK D.	23	7	0.03	39,600		700	40,300
MICHAEL + NANCY ROBIE 2005 REV	7	01-12	8.26	60,100		223,200	283,300
MICHELSON CARL	3	37	4.40	40,200		0	40,200
MICHELSON KENNETH + DOROTHY M	26	11	3.70	153,300		52,700	206,000
MICHELSON SUSAN	7	07-08	0.00	0		45,600	45,600
MICHELSON WAYNE H + ELAINE M	13	03	5.00	53,600		75,600	129,200
MIDDLE DEVELOPMENT LLC	12	01	84.00	6,317	cu	0	6,317
MIDDLETON ELIZABETH M.	42	02-16	0.13	18,800		37,100	55,900
MILES RANDAL J	35	29	0.44	99,400		52,700	152,100

ASSESSED VALUE BY OWNER

Owner's Name	Map	Lot	Acres	Land		Bldg	Total
MILI JAMES R + LYNDA J	42	01-73	0.13	23,600		55,400	79,000
MILLAR JAMES W. & SANDRA	15	10-02	6.29	64,200		205,900	270,100
MILLER ALEXANDER B	4	74-04	2.00	53,200		165,300	218,500
MILLER BRADLEY	6	17-03	13.80	65,200		109,800	175,000
MILLETT BARBARA	35	31	0.22	91,600		52,800	144,400
MILLETT RICHARD S	35	30	0.21	90,800		48,600	139,400
MILLS CAMERON L. + ROBERTA	42	01-80	0.28	36,500		22,700	59,200
MISEK STEVAN A. + WENDY L.	12	50-02	3.30	55,700		223,400	279,100
MISSAGGIA LOUIS P. + CAROLE C	42	02-72	0.13	24,300		49,800	74,100
MOLLER TROY D + KATHLEEN A	10	09	5.00	126,600		120,400	247,000
MOLLICA II FRANK J + COLLEEN	11	67-04	5.29	58,200		280,600	338,800
MOLLICA JOSEPH A	20	05	1.30	51,800		120,000	171,800
MONADNOCK REGIONAL SCHOOL DIS	30	05	11.00	57,700		0	57,700
MONADNOCK REGIONAL SCHOOL DIS	30	06	16.00	79,800		2,208,000	2,287,800
MONKTON DOLORES ANN	10	39	3.70	55,600		67,500	123,100
MONTE DOUGLAS + JUDITH	7	07-12	0.00	0		37,000	37,000
MONTEVERDE ANTHONY + ROXANNE	12	16	0.30	18,500		14,100	32,600
MONTEVERDE ROXANNE	12	23	0.30	33,200		61,500	94,700
MOORE KEVIN P + JANET M	42	01-99	0.28	36,600		39,800	76,400
MOORE MAUREEN L	25	01-I	0.00	0		33,600	33,600
MORAN THOMAS F + AMANDA J	7	28-11	7.90	50,869	cu	143,600	194,469
MORAN THOMAS F + AMANDA J.,	7	28-10	14.90	1,607	cu	0	1,607
MOREY LECIA M + SCOTT SCHUSTER	33	28	1.00	56,400		110,800	167,200
MOREY RONALD	12	12	3.60	42,200		15,900	58,100
MOREY RONALD	34	18	1.03	51,300		112,900	164,200
MORIARTY JR. EUGENE P. + SYL	12	45-06	4.42	55,200		182,700	237,900
MORIERA JUDITH A & ANTONIO	25	01-A	0.00	0		13,500	13,500
MORIN JR GARY & TERESA L	4	63	10.50	69,600		101,500	171,100
MORIN MICHELE L	6	13	1.10	51,400		149,000	200,400
MORISSETTE SUSAN, BYRNE ET	22	06	1.28	158,600		97,100	255,700
MORRILLY, STEPHEN & PAULINE	7	28-03	5.70	55,000		150,300	205,300
MORRIS DAVID R. + BETH E.	1	06	0.70	11,700		0	11,700
MORRIS DAVID R. + BETH E.	2	04	7.50	22,900		0	22,900
MORRISON JOHN D. + ALICE E.	2	09-04	5.33	68,700		0	68,700
MORSE DANIEL G	8	53	60.42	55,695	cu	109,500	165,195
MORSE DONALD R.+ ELIZABETH	42	01-39	0.09	17,400		45,800	63,200
MOULTON DONALD + MARGARET	15	60	25.16	106,933	cu	429,300	536,233
MOWERY DANIEL R + ANNEMARIE H	10	68-02	2.81	46,000		0	46,000
MOWRY LIVING TRUST WESLEY + C	23	22	0.25	186,000		96,900	282,900
MTG ELECTRONIC REGIST SYSTEM	4	57-13	5.40	59,900		87,000	146,900
MULLER ROBERT A. + BONNIE L	4	57-07	2.00	53,200		145,700	198,900

ASSESSED VALUE BY OWNER

Owner's Name	Map	Lot	Acres	Land		Bldg	Total
MULLETT DANA L.	7	07-45	0.00	0		56,500	56,500
MULLIGAN JR EDWIN F	13	04-05	10.00	63,600		150,300	213,900
MUNDELL PHYLLIS S	42	01-77	0.17	29,200		46,000	75,200
MURBACH WILLIAM T + MARY C	4	57-10	2.34	51,100		123,200	174,300
MURPHY JANICE	14	38-01	0.80	44,400		101,900	146,300
MURPHY KEVIN J	23	01	0.10	171,100		78,300	249,400
MURPHY ROBERT A + JANICE L	4	74-01	2.00	53,200		123,900	177,100
MURPHY RUTH Y	10	25	0.20	28,000		75,500	103,500
MURRAY ALVIN M. + NANCY	25	14	0.20	166,500		115,000	281,500
MURRAY ALVIN M. + NANCY	25	21	0.20	11,000		3,600	14,600
MURRAY LEO P. + ELAINE	24	03-02	8.35	210,300		58,300	268,600
MUSE BARBARA A.	12	52	0.75	48,600		113,700	162,300
MYERS, KENNETH + JUDITH	4	66	1.00	51,300		227,700	279,000
MYRACLE MICHAEL + GERMAINE	6	39	4.40	57,900		64,700	122,600
MYRICK BRUCE H + SUELAINE POLI	16	04	1.80	10,600		0	10,600
MYRICK BRUCE H + SUELAINE POLI	36	14	0.20	29,500		0	29,500
NADEAU PERRY D. + ROBERTA L	22	01	3.90	181,100		176,800	357,900
NAHASS ROBERT + BERNICE	16	16-03	5.39	54,400		130,000	184,400
NANCY LEARY ROEHL LIVING TRUST	33	01	0.70	52,700		149,400	202,100
NASH CLAYTON + GARCIA MARIE A	6	02-02	5.51	60,100		284,400	344,500
NATTILA STEVEN S + ROBYN J	41	15	1.40	52,000		106,600	158,600
NE POWER CO.	99	03	43.00	124,600		830,500	955,100
NEEDHAM ODELL E + ROGER A	8	54	16.80	81,300		55,500	136,800
NEIMAN GERALD D	31	09	1.00	56,400		270,300	326,700
NELSON RICHARD	29	09	0.26	40,200		62,600	102,800
NELSON WILLIAM G + MARGARET	7	07-33	0.00	0		35,300	35,300
NEVINS JEFFREY S	7	07-37	0.00	0		28,400	28,400
NEW ENGLAND TELEPHONE + TEL C(	32	27	0.20	63,000		49,600	112,600
NEWCOMB ROBERT M + SANDRA A	13	04-04	8.00	57,500		149,200	206,700
NICKERSON RONNIE A + LORELEI A	9	10	5.40	72,300		210,400	282,700
NICOLS CHRISTIN D	33	10	0.59	50,900		63,000	113,900
NIE HYUAN	2	09-03	4.87	90,800		93,200	184,000
NIEMELA MICHAEL F + CAROL E	8	55	9.50	64,700		273,000	337,700
NIEMELA RALPH + HELEN	8	46	3.10	82,600		106,300	188,900
NIEMELA RALPH R + HELEN E	8	07-06	14.37	43,800		0	43,800
NIEMELA RALPH R+ HELEN E	8	07-05	6.70	65,000		508,100	573,100
NIEMELA RAPH R + HELEN E	8	07-04	9.51	46,100		0	46,100
NIEMI PAUL R. + NORMA P.	12	63-01	52.33	56,789	cu	185,700	242,489
NIEMI SCOTT T + NANCY E	12	63-03	11.34	51,825	cu	115,100	166,925
NIEMI TODD E + ADELAIDA	12	63-02	11 42	49,251	cu	178,000	227,251
NIEZGORSKI PATRICIA & DAVID	7	07-41	0.00	0		22,000	22,000

ASSESSED VALUE BY OWNER

Owner's Name	Map	Lot	Acres	Land		Bldg	Total
NIRENBERG MORRIS + RITA	20	12	12.80	245,700		193,900	439,600
NOBLE SUSAN W.	10	54	7.56	58,700		13,000	71,700
NOLAN MARTIN W. + DENISE	40	07	0.35	46,200		151,600	197,800
NOLAN MATTHEW III + MICHAEL	37	20	0.28	42,800		0	42,800
NOLAN ROBERT J	41	03	1.50	57,400		113,500	170,900
NOONAN JOHN E	28	42	0.50	45,000		99,200	144,200
NORMAND MICHAEL	10	65	16.00	57,166	cu	106,600	163,766
NOSEK WALTER J JR + FRANCES	42	02-05	0.11	20,900		42,100	63,000
NOVAK ROBERT A + BONNIE LEE	33	18	0.60	46,500		125,400	171,900
NOWICKI ADAM + NOLIN HEATHER	39	01	2.90	82,900		131,600	214,500
NOYES ET AL	6	37	15.40	73,100		223,500	296,600
NOYES ET AL	6	38	3.39	38,200		0	38,200
NUNN RICHMOND + ANN E.	10	84	2.76	54,600		135,500	190,100
NYHAM BRADFORD A + ABBIE L	6	40-08	2.70	60,000		130,000	190,000
O'CALLAHAN MARGARET	42	01-02	0.11	16,300		42,900	59,200
O'CONNER MARK & EMMA	23	13	0.07	33,900		3,300	37,200
ODONNELL MARILYN A + HENRY F	25	09-02	0.30	177,700		36,200	213,900
OGILVIE DAVID K	10	62	1.00	56,400		77,000	133,400
OGILVIE DAVID K	10	64	13.10	37,021	cu	0	37,021
OKERMAN JOHN + AUBERTIN AMY	15	03	106.60	9,752	cu	0	9,752
OLIVER JR PAUL + DEBRA GONSALV	11	49	2.00	53,300		120,900	174,200
OLSEN KENNETH + DARLENE	10	16-09	6.36	48,200		0	48,200
OLSEN KENNETH + DARLENE	36	09	1.20	146,300		161,300	307,600
OLSON ELAINE	11	07	119.00	200,000		0	200,000
OLSON RICHARD F. + TANIA	25	15	0.20	166,500		75,300	241,800
OLSON STEVE	7	07-26	0.00	0		41,200	41,200
OLYAN SAUL M	32	33	0.50	54,000		238,900	292,900
ONEIL CAROLE	42	02-79	0.13	24,400		51,600	76,000
O'NEIL DANIEL J	6	31-03	2.90	54,900		52,700	107,600
ONEIL JOHN T. + CARYL L.	42	01-37	0.10	19,100		23,000	42,100
ONEIL PAUL E. + MAUREEN L.	36	19	0.25	23,000		0	23,000
ONEIL PAUL E. + MAUREEN L.	36	20	0.25	23,000		0	23,000
ONEIL PAUL E. + MAUREEN L.	36	21	0.50	96,000		43,400	139,400
OPET ROBERT	21	36-02	5.06	58,100		25,300	83,400
ORCIUCH ROBERT B + KERRIE	36	23	0.20	44,500		0	44,500
ORDWAY THOMAS JR + LINDA	10	15-01	11.20	67,600		215,400	283,000
ORSUCCI JOSEPH + ALICE	42	02-09	0.11	21,100		44,500	65,600
ORSUCCI JOSEPH + ALICE S	42	01-33	0.19	30,500		24,100	54,600
OSTERGARD ADAM C + ERIN G	8	43-02	2.20	53,500		145,100	198,600
OTTO WENDY	2	25	2.70	49,100		16,200	65,300
OUELLETTE STEVEN M	26	9	1.85	63,500		91,700	155,200

ASSESSED VALUE BY OWNER

Owner's Name	Map	Lot	Acres	Land		Bldg	Total
P.D. STARRETT ASSOCIATES LLC	15	36	7.30	91,900		1,384,300	1,476,200
PAK PHIL S. + YONG S.	26	6	5.00	93,900		19,200	113,100
PARKER KEVIN + KRISTINA	7	07-07	0.00	0		22,000	22,000
PARKER KEVIN B + KRISTINA L	7	38	3.00	49,600		189,100	238,700
PARKER SCOTT	7	07-05	0.00	0		22,000	22,000
PARKER THOMAS F + JUNE	11	02-01	11.96	2,206	cu	0	2,206
PARKER THOMAS F + JUNE	11	02-03	5.01	52,005	cu	113,400	165,405
PARKER THOMAS F + JUNE E	7	08	20.00	2,796	cu	0	2,796
PARKER THOMAS F + JUNE E	11	04	17.00	629	cu	0	629
PARKER THOMAS F. + JUNE	11	02-02	5.51	73,484	cu	308,100	381,584
PARKS COREY S.	3	31-05	6.20	56,000		71,900	127,900
PARMENTER DAVID L + MARLENE M	42	01-54	0.17	28,400		27,000	55,400
PARSONS LEE O. + DEBORAH J	20	03	1.40	52,000		90,300	142,300
PARTELLO PEGGIE A	15	05-01	1.78	63,000		198,700	261,700
PASTOR RONALD J + ANGELA R	15	38	74.00	54,562	cu	121,000	175,562
PATCH RICHARD A. + NANCY J.	10	73	2.20	48,200		98,400	146,600
PATCH ROBERT J + KATHLEEN T	6	32	5.19	59,500		106,800	166,300
PATCH ROBERT J JR + MERRILYN	6	32-08	5.20	59,500		97,100	156,600
PATTERSON DAVID J + MELANIE L	9	08	3.60	56,300		153,500	209,800
PATTERSON DAVID J + MELANIE L	35	27	0.18	104,700		64,200	168,900
PATTERSON RUFUS + KATHLEEN	42	01-22	0.06	11,700		19,700	31,400
PAZZANO DAVID	2	12	155.50	54,925	cu	96,900	151,825
PAZZANO DAVID	5	03	68.70	8,553	cu	0	8,553
PEARLY LAKE FOREST LLC	16	30	7.00	835	cu	0	835
PEDONE ROBERT P	32	46	0.06	25,100		60,200	85,300
PELKAY, GARY L & MARIE A	8	27-03	14.18	3,227		0	3,227
PELKEY ANN I	7	07	80.00	217,000		1,529,400	1,746,400
PELKEY ANN I	24	07	0.70	193,100		0	193,100
PELKEY ANN I.	25	07	0.95	181,000		600	181,600
PELKEY ANN I.	25	10	1.02	222,700		36,600	259,300
PELKEY LEONARD JR + PAMELA	7	07-A	0.00	0		41,400	41,400
PELKEY LEONARD JR + PAMELA	7	11	34.00	44,537	cu	0	44,537
PELKEY LEONARD R	7	11-02	5.10	56,600		23,400	80,000
PELKEY MICHAEL S	7	11-01	26.80	56,079	cu	135,500	191,579
PELKEY REGINALD L + GLORIA Y	34	24	1.07	51,400		131,300	182,700
PELKEY TIMOTHY L + LISA T	12	40-04	6.00	61,100		194,200	255,300
PELKEY, TIMOTHY L & LISA T	8	27-02	14.43	3,264		0	3,264
PELLAND HERVE	9	15-01	2.21	48,200		9,100	57,300
PELLAND JAMES + TAMMY	9	18-01	4.95	58,600		127,700	186,300
PELLETIER MICHAEL J	35	40	6.00	74,100		8,900	83,000
PENCHANSKY SUSAN	42	02-61	0.13	23,100		27,900	51,000

ASSESSED VALUE BY OWNER

Owner's Name	Map	Lot	Acres	Land		Bldg	Total
PEPE SUZANNE M	39	03-03	3.03	97,700		72,500	170,200
PERHAM ANDREW J. + DIANE K.	24	03-09	0.74	103,600		88,700	192,300
PERHAM JOHN A	10	76-01	3.50	50,600		272,300	322,900
PERRETT JANET B	8	45	29.83	70,600		0	70,600
PERRIMON NORBERT + LIZABETH	26	02	0.50	88,500		92,000	180,500
PERRY AL + JANET A.	24	03-07	2.25	53,600		60,500	114,100
PERRY CALVIN	21	30	0.50	33,800		0	33,800
PERRY CALVIN	23	17	0.10	29,900		0	29,900
PERRY CALVIN	23	25	27.00	13,242	cu	0	13,242
PETERSON PHYLLIS	32	19	2.00	67,300		240,600	307,900
PETERSON, ERIK M	28	15	0.90	50,800		65,800	116,600
PETKIEWICZ LOUIS J + PENELOPE	3	25	3.00	49,600		121,000	170,600
PETRONE JOSEPH C.	33	15	1.20	51,700		161,900	213,600
PFEFFER + PAXTON LIVING TRUST	17	05-01	25.40	53,212	cu	249,000	302,212
PHELPS BRYAN + MELISSA	10	16-04	10.00	76,400		144,200	220,600
PHIPPS ROSS H	14	05-01	3.21	50,000		104,000	154,000
PICARD ROBIN	21	34	0.20	70,000		99,700	169,700
PICCOLO JOSEPH III + ANNMARIE	32	45	0.50	54,000		182,700	236,700
PIELESKI STEVEN S	8	43-04	5.80	58,000		148,100	206,100
PIERCE GLENN A + PAMELA A.	10	53	4.70	58,500		185,100	243,600
PIERMATTEI MICHAEL + DIANE M	3	28-02	5.50	54,600		214,800	269,400
PINE WILLIAM + PATRICIA	33	17	0.78	58,900		141,700	200,600
PINI CHARLES + CARLOTTA LILBAC	14	01	13.00	1,507	cu	0	1,507
PINI CHARLES + CARLOTTA LILBAC	14	02	3.50	5,300		0	5,300
PIZER HARRY F. & CHRISTINE	15	03-04	5.40	59,900		96,300	156,200
PLASZEWSKI JOSEPHINE R + ROBER	10	05	3.50	61,600		140,300	201,900
PLOURDE JOHN R. + GAIL A.	42	01-05	0.11	20,300		43,400	63,700
POKORNY JOEL M + VIVIANNE A	1	04	65.00	115,500		0	115,500
POLLOCK JOHN M + DAVID B	17	01	102.00	124,705	cu	148,800	273,505
POLLOCK JOHN M + DAVID B	17	02	19.00	2,753	cu	0	2,753
POLLOCK JOHN M + DAVID B	17	03	0.12	52,600		0	52,600
POOLE EDMUND C JR	7	28	48.00	126,900		124,500	251,400
POOR JOSEPH A + JOHN P +	37	19	0.28	81,500		57,500	139,000
POPPLE ELIZA A.	11	03	1.00	51,300		129,500	180,800
PORTER CONSTANCE	14	37-01	3.00	47,200		134,700	181,900
PORTER JR RICHARD + KRISTAL D	12	41-09	9.57	62,100		88,200	150,300
PORTER MARCEA L G	4	74-05	2.00	53,200		107,300	160,500
POSTON JEFFREY V. + CATHY P	7	01-02	2.19	48,200		211,300	259,500
POTTER BRUCE R + ALETHA E	9	10-01	30.70	72,737	cu	104,500	177,237
POULIOT JUSTIN	6	40-07	2.03	58,500		128,400	186,900
POWER, EARL S & HEATHER M	12	41-05	6.50	62,100		214,100	276,200

ASSESSED VALUE BY OWNER

Owner's Name	Map	Lot	Acres	Land		Bldg	Total
POWERS JOHN B. + KATHRYN E.	42	02-55	0.14	24,900		40,200	65,100
PRATT DANIEL	16	18	5.40	84,000		30,300	114,300
PRATT ROBIN A. + MONIQUE M	42	01-69	0.14	24,800		33,300	58,100
PRENTISS GEORGE E. + EDITH M	10	85	0.50	45,000		106,200	151,200
PRENTISS MICHAEL	11	15	0.80	49,400		82,300	131,700
PRICE FAMILY LTD PARTNERSHIP	23	11	0.73	235,800		144,800	380,600
PRIGGE WILLIAM N + KIRSTEN O	33	27	1.50	54,600		208,700	263,300
PROCTOR STEPHEN G. + GAIL P.	22	02	4.00	181,900		122,100	304,000
PROPERTIES INC. C/O PSNH	18	19	5.00	32,100		0	32,100
PROPERTIES INC. C/O PSNH	18	26	93.00	97,300		0	97,300
PROPERTIES INC. C/O PSNH	18	27	2.00	9,300		0	9,300
PROPERTIES INC. C/O PSNH	18	29	52.20	133,200		0	133,200
PRUNIER GRETCHEN + DEBORAH NA	21	12	0.40	181,200		77,300	258,500
PUBLIC SERVICE CO. OF NH	12	27	0.20	1,600		500	2,100
PUBLIC SERVICE CO. OF NH	15	42	9.30	41,800		0	41,800
PUBLIC SERVICE CO. OF NH	18	03	7.00	27,600		0	27,600
PUBLIC SERVICE CO. OF NH	18	07	1.50	6,000		0	6,000
PUBLIC SERVICE CO. OF NH	18	11	4.00	16,000		0	16,000
PUBLIC SERVICE CO. OF NH	18	13	1.50	6,000		0	6,000
PUBLIC SERVICE CO. OF NH	40	09	1.40	114,400		0	114,400
PUBLIC SERVICE CO. OF NH	99	02	0.00	0		8,958,800	8,958,800
PUNCH DENNIS R + MARY S	11	69	7.70	76,500		143,600	220,100
PUTNEY DAVID	6	41	238.00	26,618	cu	0	26,618
PUTNEY DAVID	6	41-01	10.00	1,200	cu	0	1,200
PYRRO WILLIAM R. + HELEN E	31	19	1.08	41,500		137,300	178,800
QUESNEL ROGER J. + HARRIET	16	15	6.20	56,000		111,000	167,000
QUICK E.B. + HAZEL S.	31	13-01	20.64	74,431	cu	309,700	384,131
QUINNEHTUK CO	3	42	5.00	41,400		0	41,400
RACITI FAMILY REALTY TRUST	19	07	0.90	105,700		47,600	153,300
RAITTO DAVID A + MELONY	10	07	1.00	56,400		152,200	208,600
RAITTO DIANNE W	15	23-01	20.00	1,350	cu	0	1,350
RAITTO DIANNE W	20	13	3.70	56,500		154,100	210,600
RAITTO DONALD JR + NANCY	17	15	2.00	58,500		181,100	239,600
RAITTO HAROLD N + BEVERLY R	7	67-03	3.15	55,400		85,500	140,900
RAITTO RUSSELL G.	15	11-02	3.65	423	cu	0	423
RAITTO RUSSELL G.	15	11-03	3.06	355	cu	0	355
RAITTO RUSSELL G.	15	11-04	2.75	319	cu	0	319
RAITTO RUSSELL G.	15	57-01	6.00	48,500		0	48,500
RAITTO RUSSELL G.+ DEE M.	15	11	30.89	179,426	cu	457,900	637,326
RAKE ELIZABETH	7	07-31	0.00	0		40,100	40,100
RAKOWSKI SEAN + KATE	7	31	32.50	58,165	cu	59,400	117,565

ASSESSED VALUE BY OWNER

Owner's Name	Map	Lot	Acres	Land		Bldg	Total
RALLS KEVIN E + DEBRA J	6	47	15.10	42,235	cu	63,400	105,635
RAMSEY CHRISTOPHER K + AMY	6	03-02	6.10	61,300		118,600	179,900
RAMSEY HAROLD + QUEENIS	28	28-01	1.00	51,300		157,800	209,100
RANDY + SUE SHONBECK REV TRUS	42	02-69	0.20	31,700		23,400	55,100
RATHBURN JOHN K.	12	44	7.00	21,900		0	21,900
RAVENWOOD TRUST J WORTHEN TF	3	34	103.00	12,060	cu	0	12,060
RAY DONALD E + LOIS G	6	32-06	5.20	781	cu	0	781
RAY DONALD E + LOIS G	6	32-07	5.19	12,650	cu	0	12,650
RAY DONALD E. + LOIS G.	24	04	0.26	171,200		214,300	385,500
RAYMOND + NANCY NYE LIVING TRU	40	10	2.00	58,500		158,100	216,600
RAYMOND L. RUSSELL 1998 TRUST	10	69	5.80	233	cu	0	233
RAYMOND L. RUSSELL 1998 TRUST	10	70	10.00	1,102	cu	0	1,102
RAYMOND L. RUSSELL 1998 TRUST	28	11	4.20	32,600		0	32,600
RAYMOND L. RUSSELL 1998 TRUST	28	23	1.10	46,400		79,800	126,200
RAYMOND L. RUSSELL 1998 TRUST	28	35	4.20	28,900		0	28,900
REDFIELD SCOTT J + KATHRYN G	8	25	5.10	57,000		121,400	178,400
REED RONALD B SR + LAURA L	4	55	5.60	60,300		130,100	190,400
REED TODD M	7	27	11.30	42,213	cu	122,700	164,913
REED TODD M	7	27-01	11.00	1,651	cu	0	1,651
REID DAVID H JR ELIZABETH	6	29	1.00	116	cu	0	116
REID DAVID H JR ET AL	10	10	133.00	53,902	cu	163,700	217,602
REINART STEPHEN G + LINDA A	15	51	9.70	74,000		146,800	220,800
REISERT BRANDON A	13	04-01	4.00	51,600		68,900	120,500
RELBIC REALTY TRUST	34	10	0.96	168,700		459,600	628,300
RHEAULT RICHARD + CHARLOTTE	8	04	2.20	53,500		88,000	141,500
RICH ARLENE M	32	20	6.90	68,200		232,600	300,800
RICHARD L RETTIG PROPERTY MANA	34	26	1.10	77,100		104,800	181,900
RICHARD L RETTIG PROPERTY MANA	34	27	1.54	77,900		493,900	571,800
RICHARD L RETTIG PROPERTY MANA	34	28	0.30	41,000		66,600	107,600
RICHARD L RETTIG REV LIVING TR	32	59	0.21	43,200		159,100	202,300
RICHARD RETTIG REV LIVING TRUS	25	4	1.00	216,300		151,300	367,600
RICHARD RETTIG REV LIVING TRUS	37	22	0.82	65,700		15,000	80,700
RICHARDS EDWARD F	6	7	31.50	46,377	cu	71,200	117,577
RICHARDS JOLYN M + C CLOUTIER	16	16	3.55	50,700		23,400	74,100
RIDLEY DAWN M	11	17-01	10.63	69,900		190,100	260,000
RIES JEFFREY H + KIM L	4	56	16.90	81,500		84,800	166,300
RIES KERNELL G + HARRIET D	4	59	1.20	38,700		0	38,700
RIES KERNELL JR + HARRIET	4	76	1.25	4,700		0	4,700
RIGNEY MYLES	2	10-01	20.41	53,770	cu	75,600	129,370
RILEY BURTON F JR + MARY L.	42	02-14	0.18	29,400		30,900	60,300
RINE ALEXANDER L	8	10	22.50	1,692	cu	0	1,692

ASSESSED VALUE BY OWNER

Owner's Name	Map	Lot	Acres	Land		Bldg	Total
RITCHIE ROBERT B. + SUSAN L.	31	03	0.49	49,300		213,100	262,400
RIVERS CYNTHIA J	42	01-03	0.11	20,100		47,200	67,300
RJ + RS CAMPANELLA FAMILY TRUS	37	07	0.23	124,200		73,000	197,200
ROBBITTS WILLIAM D + THERESA	15	55-01	6.00	66,600		161,500	228,100
ROBERT + DONNA JEAN MILLER REV	6	17-02	6.94	63,000		150,800	213,800
ROBERTS SHARON	17	13	1.00	56,400		88,300	144,700
ROBERTS TRUST JANE W.	31	06	1.00	56,400		145,400	201,800
ROBICHAUD REBECCA	32	02	1.83	63,100		218,400	281,500
ROBICHAUD REBECCA H	32	02-01	0.87	21,200		0	21,200
ROBIDOUX CRAIG + LORI LYN	12	11	8.70	66,500		21,200	87,700
ROBINSON KENNETH	14	08-01	3.67	38,700		0	38,700
ROCHA ELIZABETH A	6	33	8.40	60,400		109,200	169,600
ROCHELEAU MARTIN C + CAROL ANN	6	41-02	2.87	49,300		113,400	162,700
ROGERS JAMES & ELEANOR	23	14	0.12	159,600		75,500	235,100
ROGERS JAMES M. + ELEANOR J	32	14	4.20	16,900		0	16,900
ROGERS JAMES M. + ELEANOR J	32	22	0.85	60,100		144,000	204,100
ROGERS JOHN + ELOISE	7	15	1.10	46,300		89,600	135,900
ROLKE SUSAN R	7	28-08	5.30	54,200		130,000	184,200
ROLLINS JAMES T + ANGEL L	13	04-06	5.50	54,600		191,200	245,800
ROMANO JOSEPH G. + MICHELLE	23	12	0.25	205,000		146,100	351,100
RONDEAU ROBERT L SR	28	16	3.50	56,300		124,000	180,300
ROSE JOANNE	20	09	2.40	188,800		89,500	278,300
ROTAAN INC	8	14	1.20	77,500		1,700	79,200
ROTAAN INC.	8	02	104.00	76,946	cu	6,600	83,546
ROUSSEAU EDMUND & KAY-FRANCIS	24	03-01	0.50	190,500		103,000	293,500
ROUSSEAU PAUL R. + JAMES B.	23	15	0.22	179,500		60,800	240,300
ROUTE 12 REALTY TRUST	8	13	3.60	112,600		279,500	392,100
ROY ARTHUR C SR + JOYCE A	42	01-20	0.06	12,900		20,900	33,800
ROY JR. KENNETH F	2	12-03	5.14	48,500		137,500	186,000
ROY KENNETH F. + GAIL A.	26	03	0.50	88,500		130,600	219,100
ROY RYAN R + SHARON	26	04	0.50	88,500		83,200	171,700
ROY WINSTON A JR + LILLY ELENE	11	06	10.00	58,200		144,300	202,500
ROYFMAN EDWARD	42	01-59	0.15	26,700		44,500	71,200
RUDY DAN L JR + DEBRA	6	12	2.50	59,500		119,600	179,100
RUMPF JEFFREY N + LAURIE J	32	11	0.30	49,200		187,300	236,500
RUMRILL ROBERT + DEBORAH	8	17	11.60	42,142	cu	197,500	239,642
RUMRILL ROBERT R + DEBORAH L	8	17-01	12.60	38,800		0	38,800
RUMRILL ROBERT R + DEBORAH L	11	67-02	20.00	67,300		0	67,300
RUPERT LORNA (ET AL)	37	08	0.25	0		0	0
RUPERT ROYCE H. + LORNA M.	37	17	0.56	101,300		147,500	248,800
RUSSELL CRYSTAL + JESSE	4	54	3.50	56,100		114,000	170,100

ASSESSED VALUE BY OWNER

Owner's Name	Map	Lot	Acres	Land		Bldg	Total
RUSSELL DONALD + SHERRY	7	13	1.00	51,300		21,900	73,200
RUSSELL JOHN C. + JOSEPHINE	35	17	0.20	91,500		16,400	107,900
RUSSELL MARION L.	30	01	0.34	41,800		90,100	131,900
RUSSELL RALPH H SR + MARY F	4	25	5.90	48,100		90,500	138,600
RUSSELL RODNEY A	4	51	10.50	15,300		0	15,300
RUSSELL RODNEY A + KAREN L	4	55-03	10.20	69,100		110,000	179,100
RUSSO JOSEPH D.	28	20	1.40	52,100		148,700	200,800
RYAN DANA	42	01-83	0.37	38,200		47,900	86,100
SABA PIERRE H	8	12	2.50	37,900		0	37,900
SABLE JEANNE E	7	31-01	11.00	41,352	cu	102,200	143,552
SACK TERRENCE P + MONICA F	10	33	15.80	53,445	cu	111,300	164,745
SAIL HAVEN INC	7	06	25.67	2,249	cu	0	2,249
SAIL HAVEN INC.	10	79-01	3.00	41,500		0	41,500
SAIL HAVEN INC.	10	79-02	26.00	2,361	cu	0	2,361
SALVATI ANNA	36	05	0.50	126,000		82,700	208,700
SALVATORE JAMES A + MARIA	22	04	2.70	175,200		88,700	263,900
SAMMARTINO VICTOR A.	42	01-84	0.18	29,700		43,300	73,000
SAMMARTINO VICTOR A.	42	01-85	0.12	22,800		45,600	68,400
SAMPERISI JOHN A + ELIZABETH	8	43-03	2.81	54,700		180,600	235,300
SAMUELS ELIZABETH V + WILLIAM	21	16	0.60	169,300		49,100	218,400
SANTANGELO ROBERT V JR +COLON	16	08-01	0.27	100		0	100
SANTY JOHN D SR + SHARON A	42	01-01	0.12	22,300		36,500	58,800
SARGENT KATHLEEN C	42	01-49	0.11	19,900		39,700	59,600
SARGENT RONALD E JR + MARION D	6	32-03	3.59	56,300		123,400	179,700
SASO, LOUIS & KIMBERLEY	25	01-L	0.00	0		32,500	32,500
SAUNDERS MICHAEL J + DEBORAH M	10	21-03	7.30	52,800		220,600	273,400
SAWDY WILLIAM + KELLY	17	08-02	6.31	56,200		194,000	250,200
SBAROUNIS JOSEF A	7	12	14.00	981	cu	0	981
SBAROUNIS JOSEF A	7	20	2.90	13,700		0	13,700
SBAROUNIS JOSEF A	7	21	1.00	2,000		0	2,000
SBAROUNIS JOSEF A	7	22	3.30	6,600		0	6,600
SBAROUNIS JOSEF A	7	23	399.00	24,802	cu	0	24,802
SBAROUNIS JOSEF A	11	34	0.70	12,000		0	12,000
SCHECTER BARBARA	22	09	3.68	145,800		83,500	229,300
SCHERR STEPHANIE A + HOGUE WIL	34	14	3.70	56,700		205,400	262,100
SCHIEMANN ROBERT J + MARGERY	11	42	11.50	52,875	cu	289,900	342,775
SCHIERIOTH ANNA E.	41	06	2.50	59,500		175,200	234,700
SCHMIDT KURT G	3	15	0.21	36,000		147,700	183,700
SCHOFIELD DAVID J + T MOCCIO	6	40-03	4.34	63,300		155,000	218,300
SCHOTT JOHN R + DIANE	32	28	2.00	63,500		364,200	427,700
SCHRADER DAVID W	7	28-04	5.80	60,700		206,800	267,500

ASSESSED VALUE BY OWNER

Owner's Name	Map	Lot	Acres	Land		Bldg	Total
SCOTT DAVID J + KIM T	42	02-40	0.11	20,100		36,100	56,200
SEAY IRENE E	32	17	3.00	70,400		210,600	281,000
SEPPALA ETHAN, COURTNEY + MICH	7	41	9.50	62,600		48,400	111,000
SEPPALA RICHARD E + TOINI A	28	16-04	3.50	56,300		162,700	219,000
SEYMOUR SHAWN E. + DEBORAH J	29	08	1.30	51,900		123,100	175,000
SEYMOUR TODD C. + IVA Y.	34	03	0.27	48,500		107,400	155,900
SHARROCK JAY T + TINA M	33	02	0.90	55,900		296,400	352,300
SHAVER BRIAN L + HEATHER	35	38	5.10	69,300		154,600	223,900
SHAW III CHARLES L + NANCY	13	10	14.00	838	cu	0	838
SHAW KAREN L. D.	34	09-09	0.00	0		56,100	56,100
SHAW SELINA E + TROY M	15	09-03	1.11	48,900		149,500	198,400
SHAY BARBARA	23	24	0.44	189,400		102,000	291,400
SHEEHAN III JEROME + JESSICA M	10	83-01	5.27	54,100		0	54,100
SHEILA C KENNEDY REV TRUST	11	40	40.00	5,796	cu	0	5,796
SHEILA C KENNEDY REV TRUST	11	41	3.80	86,700		211,200	297,900
SHEILA C KENNEDY REV TRUST	11	59	10.60	1,186	cu	0	1,186
SHEILA C KENNEDY REV TRUST	11	60	9.00	108	cu	0	108
SHEILA C KENNEDY REV TRUST	11	61	69.00	828	cu	0	828
SHEILA C KENNEDY REV TRUST	11	62	42.00	504	cu	0	504
SHEILA C KENNEDY REV TRUST	15	62	3.20	406	cu	0	406
SHEILA C KENNEDY REV TRUST	16	05	12.50	1,449	cu	0	1,449
SHEILA C KENNEDY REV TRUST	27	12-02	2.00	48,200		2,200	50,400
SHEILA C KENNEDY REV TRUST	28	03	1.20	45,800		207,300	253,100
SHEILA C KENNEDY REV TRUST	28	43	0.15	200		0	200
SHEILA C KENNEDY REV TRUST	29	24	16.50	115,700		220,600	336,300
SHERIDAN DIANNE L	10	53-01	2.53	54,200		132,900	187,100
SHERMAN BARTLETT H. +JOAN M.	42	02-89	0.14	26,000		68,700	94,700
SHERMAN ROGER L + PATRICIA D	42	02-07	0.11	16,700		37,700	54,400
SHERMAN STANLEY G & SHARON L	28	18-01	1.10	51,500		109,100	160,600
SHOUFLER JOHN C	10	16	52.10	57,570	cu	97,400	154,970
SHUSTER KARL R + PATRICIA P	4	57-05	3.10	55,300		190,000	245,300
SIDHU, MUKHBAIN + NAVDEEP	11	54	83.80	9,372	cu	0	9,372
SIELKE SUSAN	10	20	53.90	50,020	cu	310,200	360,220
SILANDER HERBERT E.	18	15	21.00	315	cu	0	315
SILLANPAA GLENN W + THERESA	6	23	1.00	51,300		120,500	171,800
SILVERMAN TERRY A.	28	33	0.90	50,800		191,400	242,200
SILVIA CHRISTOPHER A	36	08	0.30	122,800		43,300	166,100
SIMONS JULIE	36	04	0.50	126,000		136,500	262,500
SIMPSON JR. RICHARD + SUZANNE	39	03-05	3.00	75,600		255,000	330,600
SINGLETON KEVIN J	6	40-06	2.02	58,500		141,600	200,100
SINGLETON MARION G.	34	12	0.49	44,800		106,400	151,200

ASSESSED VALUE BY OWNER

Owner's Name	Map	Lot	Acres	Land		Bldg	Total
SKELTON DEAN C. + JENNIFER M	31	08	0.45	48,400		147,300	195,700
SKIFFINGTON JOHN G + RITA M	10	01-01	3.23	61,100		118,000	179,100
SLAVIC FREDERICK M + ROSALIND	13	11-01	17.00	2,550	cu	0	2,550
SLAVIC ROSALIND W	14	04	283.00	93,510	cu	193,400	286,910
SMITH GLENN A + CHRISTINE E	4	50	1.80	52,800		102,200	155,000
SMITH MARGARET A.	36	06	0.50	126,000		92,800	218,800
SMITH PAUL J + KIM H	10	21-04	9.12	67,300		178,600	245,900
SMITH PAUL J + KIM H	10	23	27.20	3,941	cu	0	3,941
SMITH RAYMOND E JR + PHYLLIS R	8	28	89.50	69,726	cu	181,600	251,326
SMITH RAYMOND E JR + PHYLLIS R	8	30	69.00	13,924	cu	0	13,924
SMITH RONALD N + PAULINE M	7	28-12	8.40	48,200		0	48,200
SMITH SHIRLEY E	4	41	1.00	46,100		74,200	120,300
SMITH THOMAS Q + ALICE	7	34	70.00	6,585	cu	0	6,585
SMITH THOMAS Q + ALICE	7	37	5.00	320	cu	0	320
SMITH THOMAS Q. + ALICE	3	28-01	5.00	751	cu	0	751
SMITH TIMOTHY R & DAWN M	10	77	6.03	55,700		180,400	236,100
SMITH WILLIAM F + SUSAN W	34	04	0.16	37,200		105,500	142,700
SN + DN REALTY LLC	16	01	32.00	161,900		791,500	953,400
SNYDER RAYMOND W JR	34	17	5.00	59,100		40,900	100,000
SNYDER RAYMOND W SR + BARBARA	14	29	23.00	92,300		196,300	288,600
SOCIETY PROTECT ROCKWOOD PON	38	01	1.20	76,300		-76,300	0
SOUCY THOMAS + TEAH LUMBRA	42	02-66	0.12	22,000		43,300	65,300
SPAULDING ELLIOT M. + ROBIN L	25	20	0.90	50,800		81,200	132,000
SPAULDING GEORGE	23	08	0.01	39,300		1,700	41,000
SPECTOR SHELDON A. + KAREN J	42	01-29	0.20	31,900		41,000	72,900
SPICER DAVID	21	20	0.20	86,000		5,900	91,900
SPICER DAVID W.	10	71	122.00	9,811	cu	0	9,811
SPICER DAVID W. + PHYLLIS S	21	19-01	0.40	233,700		109,300	343,000
SPICER PATRICIA A	10	79	48.46	4,400	cu	0	4,400
SQUIRES DAVID H.	14	35	2.00	61,100		92,400	153,500
ST LAURENT LAWRENCE H SR + SUS	9	07	0.12	1,200		0	1,200
ST LAURENT LAWRENCE H SR + SUS	9	09	1.40	52,000		135,400	187,400
ST.LAURENT CHRISTOPHER	2	08-04	9.00	67,100		105,700	172,800
ST.LAURENT CHRISTOPHER	10	40	5.50	83,200		153,400	236,600
ST.LAURENT CHRISTOPHER	27	22	0.70	47,900		170,500	218,400
STAFFORD KATHERINE M.	25	01-K	0.00	0		23,000	23,000
STANLEY VIRGINIA	42	02-80	0.13	24,400		48,200	72,600
STANWAY ERIC + VIOLET	28	39	0.34	41,800		268,700	310,500
STARK DANIEL J. + KATHLEEN A	11	23	0.50	72	cu	0	72
STARK DANIEL J. + KATHLEEN A.	15	03-06	6.60	985	cu	0	985
STARK DANIEL J. + KATHLEEN A.	15	03-07	5.90	51,843	cu	176,200	228,043

ASSESSED VALUE BY OWNER

Owner's Name	Map	Lot	Acres	Land		Bldg	Total
STARKEY CARLA R. + CARLETON	11	10	0.34	37,600		66,300	103,900
STARKEY CARLETON E + BRENDA	6	08	52.00	49,418	cu	102,700	152,118
STARRETT PAUL D + PATRICIA S	34	07	0.60	38,300		0	38,300
STARRETT PAUL D. + PATRICIA S	15	50	23.00	34,200		0	34,200
STATE OF NEW HAMPSHIRE	5	01	8.00	23,900		0	23,900
STATE OF NEW HAMPSHIRE	13	09-01	207.00	194,200		0	194,200
STATE OF NEW HAMPSHIRE	14	05	73.80	150,600		0	150,600
STATE OF NEW HAMPSHIRE	14	09	200.00	226,600		109,400	336,000
STATE OF NEW HAMPSHIRE	14	10	46.00	97,400		0	97,400
STATE OF NEW HAMPSHIRE	14	11	45.00	96,100		0	96,100
STATE OF NEW HAMPSHIRE	21	35-01	1.50	39,200		0	39,200
STATE OF NEW HAMPSHIRE	27	16	1.34	13,600		0	13,600
STATE OF NEW HAMPSHIRE	99	01	115.30	216,700		0	216,700
STEINBECK JOHN W + KAREN M	6	40-17	2.00	58,500		137,900	196,400
STEINER FRANK W	24	01-03	5.50	189,600		91,500	281,100
STEINKA, BRADFORD R + LISA D	24	06	0.40	203,700		62,100	265,800
STENERSON MARLON + SUSAN	11	16-01	7.91	64,900		179,200	244,100
STEPHENS SHANE + JENNIFER FRIT	21	36-01	6.55	62,200		162,500	224,700
STEVENS WILLIAM + VAILLANCOURT	4	74-02	2.50	54,100		129,200	183,300
STEVENS WILLIAM D + PAULINE	4	70-01	1.00	51,300		147,000	198,300
STEWART BARRIE	29	22	1.00	73,700		104,700	178,400
STEWART RONALD B + JANIS A	42	01-90	0.12	22,200		40,100	62,300
STONE RACHEL E	40	11	1.80	58,100		148,500	206,600
STONE SCOTT W + LAURA	12	41-01	13.60	57,184	cu	225,700	282,884
STONE STILLLMAN	11	65	8.70	62,900		146,800	209,700
STONE STILLMAN	36	10	0.72	96,400		0	96,400
STONE STILLMAN S	7	25	21.00	64,600		22,000	86,600
STONE STILLMAN S	21	21	0.08	150,800		43,500	194,300
STONE STILLMAN S	21	28	0.40	32,300		0	32,300
STONE-BILLS PATRICIA	6	50	10.00	69,100		87,200	156,300
STONE-BILLS PATRICIA A.	14	39	7.00	63,100		132,500	195,600
STOWE SANDRA L.	41	04	1.80	58,100		174,000	232,100
STREETER DAVID J. + PAMELA A.	24	03-10	3.00	55,100		166,700	221,800
STREETER JO-ANN & DAVID	24	03-08	2.91	79,400		81,100	160,500
STRICKLAND VERA L.	42	01-46	0.10	19,600		34,900	54,500
STRONG LEE + SHIRLEY ANN	9	04	96.00	4,287	cu	0	4,287
STUART JAMES F + THERESA M	42	02-65	0.11	21,200		39,600	60,800
STUCKICH PETER + DOROTHY	25	01-B	0.00	0		28,100	28,100
STULL SONJA + LEBLANC RICHARD	12	60-01	5.60	56,200		44,200	100,400
SU PAK PHIL S. + YONG S.	18	28	63.50	6,810	cu	0	6,810
SULLIVAN FRANCIS & WALLACE BON	31	04	5.00	64,400		336,400	400,800

ASSESSED VALUE BY OWNER

Owner's Name	Map	Lot	Acres	Land		Bldg	Total
SULLIVAN JAMES E	42	01-53	0.23	34,200		30,200	64,400
SULLIVAN JOHN	7	07-01	0.00	0		31,600	31,600
SULLIVAN LISA	18	08	1.40	52,000		132,300	184,300
SULLIVAN THOMAS P	7	07-02	0.00	0		21,200	21,200
SUNTER ROY A JR	3	32-01	7.20	58,000		124,900	182,900
SUSAN DMITROVSKY TRUST	33	23	0.38	51,100		123,700	174,800
SUSAN H WOOD 1999 REV TRUST	25	11	0.20	181,500		88,300	269,800
SUSAN WOOD REV TRUST	11	68	10.00	81,400		24,900	106,300
SWANSON CARL W + CHRISTINE L	10	15-02	11.80	53,017	cu	145,100	198,117
SWEENEY JAMES J + GENEVIEVE M	42	01-35	0.11	20,600		46,600	67,200
SWEENEY LAURA J	6	32-05	5.21	94,500		93,600	188,100
SWEENEY MARK D.	29	14	0.80	44,400		12,700	57,100
SWEENEY WILLIAM G	9	10-03	5.00	55,700		248,800	304,500
SWINSON GLENN R + KIM	3	30-03	16.59	81,560	cu	157,500	239,060
SYLVESTER DANIEL G ET AL	1	02	41.00	63,900		0	63,900
SYLVESTER DANIEL/DAVID/PAUL	1	10	10.00	24,300		800	25,100
SYLVESTER DAVID	14	08-05	5.02	582	cu	0	582
SYLVESTER DAVID P	14	08-06	10.15	49,025	cu	204,000	253,025
TALASZEK, GEROGE	28	36	0.00	0		83,200	83,200
TALBERT JAMES D + CATHERINE T	10	21	41.80	77,444	cu	241,600	319,044
TALBOT RICHARD	3	11	31.00	106,000		155,700	261,700
TALBOT RICHARD	21	03	0.04	160,400		0	160,400
TAMBOLLEO STEVEN + CHERYL	42	02-50	0.11	19,900		38,200	58,100
TAO TAO AND XINGYA GAO	6	04	81.60	50,920	cu	3,200	54,120
TARDIFF JOSEPH E. + RUTH M.	11	20	1.00	51,300		126,000	177,300
TATRO ROBERT C. + RUTH M.	35	25	0.19	87,500		37,800	125,300
TAYLOR GARY L.	32	47	0.40	69,700		228,100	297,800
TAYLOR MARSHALL A + LINDA A	2	11-02	6.80	56,400		83,500	139,900
TAYLOR OLIVER J	4	52	3.00	55,100		197,500	252,600
TAYLOR OLIVER J	4	55-05	0.50	500		0	500
TENNEY CHARLES A III	18	06	7.50	64,100		164,000	228,100
TERAS MARKUS & JERRIE	42	01-06	0.12	17,500		17,200	34,700
TERAS MARKUS + JERRIE E	42	01-15	0.12	20,400		9,800	30,200
TERRANOVA PHILLIP	33	26	1.00	56,400		162,900	219,300
TERRY MARY H	7	01-05	29.51	97,800		179,200	277,000
TERVIN WALLACE + ROBERTA L	7	28-05	5.00	59,100		124,800	183,900
THACKSTON RICHARD H III + ANDR	40	08	4.50	22,594	cu	3,400	25,994
THE HOPE KAHN TRUST	21	13	0.50	207,800		173,700	381,500
THE MARY WONS NOMINEE TRUST	10	45	112.00	186,800		100,900	287,700
THE NANCY B WYMAN REV TRUST OI	21	11	0.30	186,900		71,900	258,800
THEALL ROBERT J. + DIANE	29	12	0.20	35,000		88,300	123,300

ASSESSED VALUE BY OWNER

Owner's Name	Map	Lot	Acres	Land		Bldg	Total
THEBERGE ROBERT L + MARY ELLEN	11	01	2.78	54,700		261,800	316,500
THOMAS BENJAMIN B + KATHRYN	32	12	1.00	61,500		142,800	204,300
THOMPSON ALLYN M. + ROBERT L.	35	24	3.50	120,700		0	120,700
THOMPSON ALLYN M. + ROBERT L.	35	28	0.17	11,800		0	11,800
THOMPSON ALLYN M. + ROBERT L.	35	37	12.04	84,200		0	84,200
THOMPSON BARBARA L. + MICHAEL	12	51	1.00	51,300		156,300	207,600
THOMPSON SR. DENNIS D.	7	07-13	0.00	0		20,900	20,900
THOMPSON TODD C.	16	29	12.00	1,616	cu	0	1,616
THOMPSON, BARRY J.	12	37	4.70	58,500		261,800	320,300
TIGHE DAVID J + MARCHELLE V	15	07	1.00	42,400		3,000	45,400
TIGHE DAVID J + MARCHELLE V	15	09	20.00	142,100		152,600	294,700
TIMPANY RODERIC R	2	09-02	5.00	96,600		6,400	103,000
TOLENTINO CYNTHIA L	42	01-57	0.32	29,900		42,700	72,600
TOLMAN RICHARD D.	35	18	0.50	100,500		88,400	188,900
TOLTON GEORGE R + LYNDA	9	13	10.50	53,040	cu	150,300	203,340
TOLTON GEORGE R + LYNDA S	9	12	14.65	45,859	cu	7,900	53,759
TOM KEVIN D. + MELINDA A	27	02	1.00	51,300		141,400	192,700
TOM KEVIN D. + MELINDA A	27	23	0.15	10,500		0	10,500
TOMMILA ALAN	6	39-01	3.90	43,300		0	43,300
TOMMILA ALAN	15	11-01	3.29	111,100		138,000	249,100
TOMMILA CHRIS R	14	08-04	4.03	51,700		197,600	249,300
TOMMILA JOHN W.	14	16	69.00	10,185	cu	0	10,185
TOMMILA JOHN W.	14	16-01	10.00	54,548	cu	205,300	259,848
TOMMILA JOHN W.	14	17	8.00	12,000		0	12,000
TOMMILA JOHN W.	14	24	7.00	10,500		0	10,500
TOMMILA JOHN W.	14	25	38.00	170,433	cu	13,600	184,033
TOMMILA JOHN W.	14	28	30.00	45,406	cu	0	45,406
TOMMILA JOHN W.	14	37	80.00	47,533	cu	0	47,533
TOMMILA JOHN W.	17	04	58.00	8,404	cu	0	8,404
TOMMILA JOHN W.	41	16	2.00	47,800		139,300	187,100
TOMMILA MARY A.	41	02	10.50	58,153	cu	107,800	165,953
TOMMILA REAL ESTATE, LLC	41	11	0.70	79,000		74,300	153,300
TOMMILA REAL ESTATE, LLC	41	12	3.30	91,200		25,800	117,000
TOMMILA REAL ESTATE, LLC	41	12-01	11.43	130,800		742,000	872,800
TOURIGNY ROSS + KATHRYN	10	14	3.00	60,600		138,500	199,100
TOWLE ALAN J	6	38-01	4.11	51,800		180,900	232,700
TOWLE PHILIP A + VIRGINIA R	8	39	1.00	56,400		0	56,400
TOWN OF FITZWILLIAM	3	36	1.00	11,500		0	11,500
TOWN OF FITZWILLIAM	6	20-03	9.00	2,700		0	2,700
TOWN OF FITZWILLIAM	8	03	68.00	27,900		0	27,900
TOWN OF FITZWILLIAM	8	26-01	6.00	35,200		0	35,200

ASSESSED VALUE BY OWNER

Owner's Name	Map	Lot	Acres	Land		Bldg	Total
TOWN OF FITZWILLIAM	9	18	48.30	86,100		0	86,100
TOWN OF FITZWILLIAM	9	19	69.00	121,500		0	121,500
TOWN OF FITZWILLIAM	10	19	123.00	43,700		0	43,700
TOWN OF FITZWILLIAM	10	36	6.60	38,600		0	38,600
TOWN OF FITZWILLIAM	10	43	9.50	2,900		0	2,900
TOWN OF FITZWILLIAM	10	49	7.00	63,100		0	63,100
TOWN OF FITZWILLIAM	10	61	1.03	2,800		0	2,800
TOWN OF FITZWILLIAM	10	63	0.75	2,700		0	2,700
TOWN OF FITZWILLIAM	11	22-01	0.03	2,100		4,900	7,000
TOWN OF FITZWILLIAM	11	24	7.30	127,700		0	127,700
TOWN OF FITZWILLIAM	11	29-01	7.56	11,300		0	11,300
TOWN OF FITZWILLIAM	11	52	1.00	13,000		0	13,000
TOWN OF FITZWILLIAM	11	55	2.00	2,700		0	2,700
TOWN OF FITZWILLIAM	12	28	125.50	70,600		0	70,600
TOWN OF FITZWILLIAM	12	58	3.00	4,500		0	4,500
TOWN OF FITZWILLIAM	13	07	77.00	108,400		0	108,400
TOWN OF FITZWILLIAM	15	03-08	29.80	85,400		0	85,400
TOWN OF FITZWILLIAM	18	10	1.00	33,300		0	33,300
TOWN OF FITZWILLIAM	18	12	6.70	45,000		0	45,000
TOWN OF FITZWILLIAM	18	14	7.50	7,500		0	7,500
TOWN OF FITZWILLIAM	18	18	35.00	143,500		38,100	181,600
TOWN OF FITZWILLIAM	27	17	0.30	14,400		2,400	16,800
TOWN OF FITZWILLIAM	27	18	0.30	41,000		78,700	119,700
TOWN OF FITZWILLIAM	27	19	0.30	41,000		35,800	76,800
TOWN OF FITZWILLIAM	28	40	0.40	15,100		0	15,100
TOWN OF FITZWILLIAM	29	17	2.50	49,200		0	49,200
TOWN OF FITZWILLIAM	29	17-01	0.50	45,000		207,800	252,800
TOWN OF FITZWILLIAM	30	4	0.40	15,100		0	15,100
TOWN OF FITZWILLIAM	30	05-A	0.00	0		40,300	40,300
TOWN OF FITZWILLIAM	32	1	2.00	48,200		0	48,200
TOWN OF FITZWILLIAM	32	48	1.00	61,500		0	61,500
TOWN OF FITZWILLIAM	32	50	0.40	51,600		354,900	406,500
TOWN OF FITZWILLIAM	32	51	5.70	101,600		638,800	740,400
TOWN OF FITZWILLIAM	35	6	1.90	12,500		0	12,500
TOWN OF FITZWILLIAM	35	7	1.50	68,500		0	68,500
TOWN OF FITZWILLIAM	43	1	59.00	107,800		0	107,800
TRAVERS JERALDINE M + MARK	23	6	0.01	23,800		1,700	25,500
TRAVERS JERALDINE M + MARK	23	27	0.60	51,800		166,000	217,800
TREAT DONALD TRUST	3	1	55.00	2,154	cu	0	2,154
TREAT DONALD TRUST	3	2	110.00	7,041	cu	0	7,041
TREBINO TACEY E.	13	12	1.80	45,100		60,500	105,600

ASSESSED VALUE BY OWNER

Owner's Name	Map	Lot	Acres	Land		Bldg	Total
TREMBLAY RAYMOND J + DIANE	17	19-02	10.70	50,983	cu	146,200	197,183
TRINITY BAPTIST CHURCH OF FITZ	28	25	6.85	57,300		122,500	179,800
TRINITY BAPTIST CHURCH OF FITZ	32	3	0.60	56,800		310,400	367,200
TRUBIANO JR PATRICK J + KATHLE	42	02-52	0.14	24,900		47,600	72,500
TRUEAX BRADLEY J + KATHLEEN A	42	01-89	0.12	22,200		37,000	59,200
TRUSTEES + INVESTORS, CO INC	31	12	20.00	92,100		269,100	361,200
TUCKER MARLANE J	19	04	2.10	115,900		37,900	153,800
TUCKER MARLANE J	19	05	2.30	102,800		0	102,800
TUXBURY RONALD S + DEBRA A	6	40-10	2.23	59,000		136,500	195,500
UMLOR EDWARD E. + GRACE T.	34	19	1.43	52,100		29,300	81,400
UNDERWOOD CATHY J.	34	20	1.45	52,100		117,100	169,200
V.F.W. LITTLE MONADNOCK POST	18	30	5.10	59,300		230,100	289,400
VAAL BRUCE W	29	19	50.00	93,200		0	93,200
VAITISKIS CHARLES F. + LINDA L	12	45-05	3.57	53,500		148,800	202,300
VAL BUSLER 2005 TRUST	37	03	0.53	193,600		176,800	370,400
VALLERAND DONALD + ELIZABETH	42	02-74	0.16	28,000		54,000	82,000
VALLERAND DONALD H + ELIZABETH	42	02-75	0.15	26,400		49,300	75,700
VALLERAND DONALD H + ELIZABETH	42	02-85	0.13	23,800		29,300	53,100
VAN BLARCOM EDWARD J + CARMEN	12	05	135.00	15,944	cu	0	15,944
VAN HILLO JOHANNES G + DONNA E	12	30-01	5.05	59,200		77,100	136,300
VANBLARCOM EDWARD + CARMEN	12	04	45.00	4,666	cu	0	4,666
VANBLARCOM EDWARD J + CARMEN	12	06	48.00	4,512	cu	0	4,512
VANDERKERN JEREMY J + JESSICA	6	28	1.50	52,200		74,200	126,400
VANDERSLUIS BETTY A.	11	32	1.50	67,400		144,500	211,900
VANVALKENBURG WILLIAM F + MARI	30	07	2.30	53,900		85,500	139,400
VEALE JOSEPH A. + MARGARET B	21	09	0.20	175,800		55,700	231,500
VENTO JOHN J	12	32-02	32.50	131,400		194,300	325,700
VERRILLI JULIE-ANN	41	14	1.50	57,400		136,600	194,000
VETERANS HOSPICE HOMESTEAD, IN	2	11	78.27	133,200		379,600	512,800
VIANEY BARBARA ESTATE OF	15	04	10.40	43,819	cu	115,100	158,919
VIGEANT ROBERT	12	53	2.34	53,800		116,700	170,500
VIGEANT ROBERT E	12	53-01	2.91	41,300		0	41,300
VINCENT NEIL A + LINDA J	10	35	6.00	61,100		182,000	243,100
VOULANGAS REALTY TRUST	33	08	1.10	56,600		194,600	251,200
WAITES WILLIAM A.	42	01-34	0.12	22,200		40,000	62,200
WALES BENJAMIN E + DOREN L	42	01-55	0.18	30,000		25,700	55,700
WALKONEN BRENDA + FREDRIC K.	34	09-03	0.00	0		34,300	34,300
WALLACE R KELLEY REVOC TRUST	32	18	2.30	69,000		123,000	192,000
WALLING PHILLIP + REUEL	31	16	0.37	46,600		120,200	166,800
WALLING PHILLIP + REUEL L	21	14	0.50	175,500		42,400	217,900
WALTERS ANDREW + SHERRI	10	81	2.20	53,500		80,000	133,500

ASSESSED VALUE BY OWNER

Owner's Name	Map	Lot	Acres	Land		Bldg	Total
WALTERS ANDREW + SHERRI	10	82	2.76	54,600		135,600	190,200
WALTON JOHN B.	21	31	1.30	49,200		37,500	86,700
WARFIELD DONNA M	43	02-84	0.15	26,200		52,000	78,200
WATERMAN PETER A + TRINA J	16	28	0.70	11,700		0	11,700
WATSON EMMETT S. + JAMIE L.	32	56	3.00	94,600		326,400	421,000
WEDGE GEORGE F. + DONNA M.	42	02-15	0.14	20,400		37,000	57,400
WEINZIMMER ILENE	32	29	1.60	62,700		340,500	403,200
WELLS BRUCE + MARIA	7	07-21	0.00	0		95,400	95,400
WELLS FARGO BANK	10	34	4.50	58,100		81,100	139,200
WELLS KEVIN J. + SUSAN J.	42	02-38	0.11	19,900		23,900	43,800
WELLS PATRICIA	6	05-06	5.40	59,900		159,000	218,900
WELSH FRANK E + LORETTA M	4	55-01	1.80	52,800		108,300	161,100
WENDRY RICHARD + JANICE	13	02	1.50	11,700		100	11,800
WENNIGER ANNE A	9	16	7.30	50,100		0	50,100
WENNIGER MACE + MARY ANN	13	05-01	15.04	38,625	cu	0	38,625
WENNIGER MACE + MARY ANN	13	06	18.90	77,635	cu	211,900	289,535
WENTZELL RICHARD	35	08	2.50	17,000		0	17,000
WEST ARTHUR + JEAN L	14	12	1.50	45,100		50,400	95,500
WEST ARTHUR G + JEAN L	14	13	64.00	104,400		80,900	185,300
WETMORE ROBERT D.	1	03	36.00	4,320	cu	0	4,320
WHARTON RICHARD T + JEANNINE M	17	09-01	7.00	63,100		93,400	156,500
WHARTON ROBERT + GLORIA	10	02-02	2.92	423	cu	0	423
WHARTON ROBERT B + GLORIA E	6	10	2.20	14,700		0	14,700
WHARTON ROBERT B + GLORIA E	10	02-01	29.60	57,744	cu	147,800	205,544
WHEELER MICHAEL R. + MARION	2	08-03	14.50	58,185	cu	152,600	210,785
WHICKER PAUL R + CHERYL	12	11-01	5.01	59,100		50,600	109,700
WHIPPLE FRANK D.	2	29-02	190.00	66,750	cu	8,400	75,150
WHIPPLE HEIRS	21	05	0.20	49,800		0	49,800
WHIPPLE HR. JR HENRY W + ELAIN	2	29-01	2.00	53,200		153,600	206,800
WHIPPLE SR. HENRY W.	2	29	176.00	95,400	cu	82,800	178,200
WHIPPLE WILLIAM + BETSY	4	55-02	10.20	69,100		141,100	210,200
WHITCOMB MICHAEL J + JUDITH	34	09-07	0.00	0		43,500	43,500
WHITCOMB REGINA A	4	49	0.30	41,000		100,900	141,900
WHITE DAVE W. + LORRAINE M	25	06	0.75	178,800		47,200	226,000
WHITE LAURA LYNN	7	07-04	0.00	0		35,700	35,700
WHITE ROBERT	25	01	3.00	216,700		329,400	546,100
WHITE ROBERT	25	01-G	0.00	0		61,400	61,400
WHITE SR. DAVE W.	25	09	0.40	181,200		83,600	264,800
WHITE THOMAS R. + DEBORAH J	25	02	0.11	78,300		59,600	137,900
WHITE VIRGINIA S.	37	11	0.50	170,600		142,400	313,000
WHITE, JENNIFER L	25	09-01	0.30	179,400		116,400	295,800

ASSESSED VALUE BY OWNER

Owner's Name	Map	Lot	Acres	Land		Bldg	Total
WHITHAM WESLEY C.	11	08-01	2.13	48,100		51,400	99,500
WHITING GEORGE E + KATHRYN E	7	33	57.00	8,679	cu	0	8,679
WHITMAN BARBARA J	17	10-02	2.76	36,902		0	36,902
WHITNEY NORMAN D	36	11	0.30	56,500		0	56,500
WICKLUND BONNIE-LOU	32	05	0.60	55,700		94,500	150,200
WILDER ANN H	6	19	0.70	47,900		109,100	157,000
WILDER ANN H	6	20-01	5.69	15,200		0	15,200
WILDER STEPHEN B + LINDA J	33	04	0.50	49,500		115,900	165,400
WILE JOHN A.	18	22	22.50	35,800		0	35,800
WILKINSON FREDERICK C + JANET	33	29	8.67	67,000		199,000	266,000
WILLARD ROBERT R.	35	05	1.00	76,100		79,700	155,800
WILLIAM G TOWNSEND LIVING TRUS	23	09	0.09	169,300		87,900	257,200
WILLIAM H DAVIS JR TRUST	5	02	108.00	9,442	cu	0	9,442
WILLIAMS KEVIN J	6	32-04	5.19	59,500		212,200	271,700
WILLIAMS MARK D + AVERY JOANNE	15	31	1.50	52,300		188,600	240,900
WILLIAMS NANCY E.	11	11	0.26	36,200		88,200	124,400
WILLIAMS RICHARD	9	14	3.45	56,000		92,900	148,900
WILLIAMS SIMON M + EUDORA M	6	05-07	5.50	60,100		37,800	97,900
WILLIAMS TYSON + KELLIE	6	34	3.60	50,800		189,700	240,500
WINCHESTER SANDRA L	35	14	1.20	136,500		145,700	282,200
WINN GEORGE H. + JEAN C.	2	08-05	3.00	55,100		115,200	170,300
WINQUIST ANTHONY W + PATRICIA	27	07	1.10	51,500		113,000	164,500
WISHNEUSKY JOHN A	17	19-01	23.03	59,490	cu	394,700	454,190
WOICIECHOWSKI PETER + VALERIE	3	29-02	5.57	54,700		227,900	282,600
WOJCIECHOWSKI CHARLES + SHARF	38	02	3.00	142,000		160,300	302,300
WOLF CHERYL	18	20-01	50.00	51,432	cu	243,700	295,132
WOLF CREEK LAND TRUST	42	01-67	0.12	17,700		10,500	28,200
WOLFE ROBERT + JOAN	7	07-18	0.00	0		57,600	57,600
WOLFE ROBERT N + JOAN	9	11-02	3.27	55,600		152,000	207,600
WOLLEY STEVEN + DONNA	42	01-18	0.05	11,100		21,300	32,400
WOOD ANDREW M. + HEIDI L.	24	03-05	2.00	53,200		183,600	236,800
WOOD JACQUELINE	23	03	0.10	171,100		53,800	224,900
WOODARD VIRGINIA R	6	30	7.00	55,000		117,200	172,200
WOODBROOK CAMP + TENNIS CLUB	42	01-101	0.36	0		100	100
WOODBROOK CAMP + TENNIS CLUB	42	01-102	3.31	0		0	0
WOODBROOK CAMP + TENNIS CLUB	42	01-103	1.29	0		100	100
WOODBROOK CAMP + TENNIS CLUB	42	01-104	1.14	0		0	0
WOODBROOK CAMP + TENNIS CLUB	42	01-105	0.98	0		100	100
WOODBROOK CAMP + TENNIS CLUB	42	01-106	3.39	0		100	100
WOODBROOK CAMP + TENNIS CLUB	42	01-107	2.68	0		100	100
WOODBROOK CAMP + TENNIS CLUB	42	99	38.90	0		0	0

ASSESSED VALUE BY OWNER

Owner's Name	Map	Lot	Acres	Land		Bldg	Total
WOODBROOK REALTY TRUST	42	01-96	0.15	27,000		39,700	66,700
WOODRUFF JOHN PRENTISS + ROBE	7	07-36	0.00	0		40,100	40,100
WOODRUFF, DAVE E + JACQUELINE	25	05	1.00	46,100		120,700	166,800
WOOLLEY, KEVIN + CYNTHIA CUNNI	34	13	0.57	46,000		143,500	189,500
WRIGHT KENNETH A + SHERRY	10	11-01	3.68	62,000		131,100	193,100
WRIGHT SUSAN	11	46	3.00	49,600		149,600	199,200
WRIGHT WINSTON A + JANE R	10	11	2.78	60,200		128,400	188,600
XARRAS JAMES L	10	47	1.40	57,200		144,400	201,600
YABLONSKI JOHN I.	24	03-11	2.87	109,300		162,900	272,200
YASVIN THOMAS A. + FRANCES R	32	35	1.70	62,900		136,600	199,500
YGLESIAS LUIS + ABIGAIL ELIAS	12	41-07	5.40	46,300		0	46,300
YON ALTHEA L.	33	09	2.75	59,900		115,700	175,600
YON CARMEN M. + MARY JO	33	24	4.50	68,500		244,000	312,500
YOUNG ROBERT	6	21	9.00	654	cu	0	654
YOUNG ROBERT F	6	09	132.25	51,570	cu	5,700	57,270
YOUNG ROBERT F	6	11	49.25	61,412	cu	221,500	282,912
YOUNG THOMAS + SHEILA	36	03	0.20	118,000		81,000	199,000
ZAJACK ROBERT	13	01	1.50	11,700		0	11,700
ZAROZINSKI CHRISTOPHER C + VIC	17	08-03	5.42	54,400		181,800	236,200
ZERINKSY ROBERTA FISHER	4	12	9.00	13,500		0	13,500
ZERINSKY ROBERTA FISHER	4	09	14.00	20,200		0	20,200
ZIMMERMAN SUSAN M + MARTHA J	9	05	49.00	6,850	cu	0	6,850
ZINN JOHN + SHEILA	42	02-97	0.14	24,900		42,500	67,400
ZIPPS DAWN M + JOHN M EKLUND	9	10-04	5.53	56,000		203,200	259,200

NOTES

NOTES

2008

WARRANT

AND

BUDGET

For the

TOWN OF FITZWILLIAM

THE STATE OF NEW HAMPSHIRE
TOWN OF FITZWILLIAM
TOWN WARRANT 2008

To the inhabitants of the Town of Fitzwilliam, in the County of Cheshire, in said State, qualified to vote in town affairs, you are hereby notified to meet at the Town Hall in said Fitzwilliam on Tuesday, the 11th of March next at seven (7:00) o'clock in the afternoon to act on the following subjects:

ARTICLE 1. To bring in your votes for the election of one Selectman for three years; one Moderator for two years; one Town Clerk for three years; one Fireward for three years; one Fireward for two years; one Supervisor of the Checklist for 6 years; two Budget Committee Members for three years; one Budget Committee Member for one year; two Planning Board Members for three years; one Cemetery Commissioner for three years; two Trustees of the Library for three years; one Trustee of the Trust Funds for three years; and three Commissioners of Plante Memorial Park for one year.

ARTICLE 2. Are you in favor of amending the Fitzwilliam Land Use Code by repealing Chapter 119-1 of the Code of the Town of Fitzwilliam and replacing it with Chapter 127, Article IV, Overlay Districts, Section 127-16.3, Historic District Overlay Ordinance, a comprehensive ordinance that is in compliance with RSA 674:46 (1983)?

Yes No

(Recommended by the Planning Board)

Note: In 1969, the Town of Fitzwilliam voted to create a Historic District Commission charged with defining a historic district in the town, and in 1970, the town adopted what became Chapter 119-1 of the Town Code, which established and defined the Historic District of Fitzwilliam. In 1983, the New Hampshire legislature revised statutes pertaining to historic districts, and the adoption of this amendment would put the language of the town ordinance in conformance with state statutes. The proposed ordinance does not change the boundaries of the current Historic District or the purpose and scope of the Historic District Commission. Please see the supplemental section of the Town Report for the complete ordinance.

ARTICLE 3. Are you in favor of amending the Fitzwilliam Land Use Code by repealing Chapter 127, Article III, General Uses, Section 127-8 E., entitled Livestock Keeping, and replacing it with the following ordinance?

127-8 E. Livestock Keeping. Livestock as defined in RSA 427:33 II, is permitted in the Town of Fitzwilliam in accordance with the Department of Agriculture's Best Management Practices and the UNH Cooperative Extension Housing and Space Guidelines for Livestock.

Yes No

(Recommended by the Planning Board)

ARTICLE 4. To hear and act upon the reports of Agents, Committees and Officers, heretofore
chosen.

ARTICLE 5. To see if the town will vote to raise and appropriate the budget committee recommended sum of $ 1,731,327 for general municipal operations, or take any action thereon. NOTE: This warrant article (operating budget) does not include appropriations voted in any other warrant articles. (Recommended by Budget Committee, Recommended by Board of Selectmen)

ARTICLE 6. (By Petition) To see if the town will vote to raise and appropriate the sum of $15,000 to be added to the Conservation Land Expendable Trust Fund created by ARTICLE #19 of the 2005 Annual Town Meeting, or take any action thereon. (Not Recommended by Budget Committee, Not Recommended by Board of Selectmen)

ARTICLE 7. (By Petition) To see if the town will vote to authorize the Board of Selectmen to implement a fee schedule for the use of the ambulance, or take any action thereon.

ARTICLE 8. (By Petition) To see if the Town will vote to create an Ambulance Revolving Fund pursuant to RSA 31:95-h. 100% of the money received from fees and charges for ambulance service shall be deposited into the fund and allowed to accumulate from year to year, and shall not be considered to be part of the town's general fund unreserved fund balance. Up to 50% of these funds may be used for operating expenditures and the remaining 50% for the purchase and equipping of an ambulance and equipment. The town treasurer shall have custody of all monies in the fund, and shall pay out the same only upon order of the Board of Selectmen (no further approval required). These funds may be expended only for operating and capital expenses of the Ambulance Department as stated in RSA 31:95-h, and no expenditure shall be made in such a way as to require the expenditure of other town funds which have not been appropriated for that purpose.

ARTICLE 9. To see if the town will vote to raise and appropriate the sum of $8,200 for engineering and plans for road work to deal with water drainage problems on Upper Troy Road, or take any action thereon. (Recommended by Budget Committee, Recommended by Board of Selectmen)

ARTICLE 10. To see if the town will vote to raise and appropriate the sum of $200,000 to repair and maintain roads (including but not limited to preparation and paving), or take any action thereon. (Recommended by Budget Committee, Recommended by Board of Selectmen)

ARTICLE 11. Shall the town vote to modify the Exemption for the Elderly under the provisions of RSA 72:39-a from property tax in the Town of Fitzwilliam, based on assessed value, for qualified taxpayers, to be as follows: for a person 65 years of age up to 75 years, $30,000; for a person 75 years of age up to 80 years, $60,000; for a person 80 years of age or older, $120,000. To qualify, the person must have been a New Hampshire resident for at least 3 consecutive years, own the real estate individually or jointly, or if the real estate is owned by such person's spouse, they must have been married to each other for at least 5 consecutive years. In addition, the taxpayer must have a net income of not more than $25,000 or, if married, a combined net income of not more than $35,000; and own assets not in excess of $60,000?

ARTICLE 12. To see if the town will vote to raise and appropriate the sum of $250,000 to purchase and equip a tanker truck for the use of the fire department; said appropriation to be funded by authorizing the Board of Selectmen to accept and expend a Homeland Security Grant in the amount of $237,500, with the balance of said appropriation in the amount of $12,500 to be funded by current taxation or take any action thereon. (Recommended by Budget Committee, Recommended by Board of Selectmen)

ARTICLE 13. To see if the town will vote to raise and appropriate the sum of $21,000 to purchase a defibulator; for the use of the Fire Department Ambulance, said appropriation to be funded by authorizing the Board of Selectmen to accept and expend a donation from the Fitzwilliam Fire Department Inc in the amount of $10,500, with the balance of said appropriation in the amount of $10,500 to be funded by current taxation, or take any action thereon. (Recommended by Budget Committee, Recommended by Board of Selectmen)

ARTICLE 14. To see if the town will vote to raise and appropriate the sum of $12,000 to purchase computers and related software for use of the Police Department and to pay for related installation/set up costs, and further to authorize the selectmen to accept and expend any grants monies that may become available for this purpose, or take any action thereon. (Recommended by Budget Committee, Recommended by Board of Selectmen)

ARTICLE 15. To see if the town will vote to raise and appropriate the sum of $26,000 to be added to the Town Buildings Maintenance and Repair Expendable Trust Fund created by ARTICLE #24 of the 2005 Town Meeting, or take any action thereon. The Selectmen propose the following projects for 2008; Town Hall electrical upgrades, replace Police Department door, repairs to the Village Cemetery shed, replace carpet in the Town Hall. (Recommended by Budget Committee, Recommended by Board of Selectmen)

ARTICLE 16. To see if the town will vote to raise and appropriate the sum of $10,000 to be added to the Town Master Plan Expendable Trust Fund created by ARTICLE #30 of the 2005 Annual Town Meeting, or take any action thereon. (Recommended by Budget Committee, Recommended by Board of Selectmen)

ARTICLE 17. To see if the town will vote to raise and appropriate the sum of $10,000 to rebuild a portion of the stonewall at the Village Cemetery, or take any action thereon. (Recommended by Budget Committee, Recommended by Board of Selectmen)

ARTICLE 18. To see if the town will vote to dissolve the SCBA (Self Contained Breathing Apparatus) Expendable Trust Fund created by ARTICLE #25 of the 2005 Annual Town Meeting, with all accumulated funds, including interest, to lapse to the General Fund Balance, or take any action thereon.

ARTICLE 19. To see if the town will vote to raise and appropriate up to the sum of $17,200 (this sum represents the funds from the dissolved SCBA Expendable Trust Fund plus any interest that might be attributable to the Self-Contained Breathing Apparatus Expendable Trust Fund for the period from December 31, 2007 through the date of the closing of said Fund), said appropriation to be added to the Fire Department Expendable Trust Fund created by ARTICLE #20 of the 2004 Annual Town Meeting for the purpose of purchasing protective clothing (bunker gear) and pagers for the use of the Fire Department, said appropriation to be funded by withdrawing up to $17,200 from the 2008 General Fund Balance, or take any action thereon. (Recommended by Budget Committee, Recommended by Board of Selectmen)

ARTICLE 20. To see if the town will vote to amend the purpose of the Fire Department Expendable Trust Fund created by ARTICLE #20 of the 2004 Annual Town Meeting, for the purpose of purchasing protective clothing (bunker gear) and pagers, to include the purchase of Self Contained Breathing Apparatus (SCBA), so that said Expendable Trust Fund may be used for the purchase of Self Contained Breathing Apparatus, protective clothing (bunker gear) and pagers for use of the Fire Department, or take any action thereon. (2/3 majority vote required)

ARTICLE 21. To see if the town will vote to discontinue an approximate 400 foot section of Royalston Road, running from Derby Mill Road to the former Royalston Road and abutting Tax Map 2 Lot 25 and Tax Map 2 Lot 06-01, said section of roadway having been replaced by a newly laid-out and established section of Royalston Road at the location in 1987, or take any action thereon.

ARTICLE 22. To see if the town will vote to authorize the appointment of the Town Treasurer rather than the election of the Town Treasurer, in accordance with RSA 41:26-e, or take any action thereon. In the event the vote on this article is in the affirmative, the appointment of the Town Treasurer would take place after the close of the business meeting of the Town in 2009, in accordance with RSA 41:26-e and RSA 669:17-d.

ARTICLE 23. To see if the town will vote to designate the Katie Metzer Town Forest, Tax Map 9 Lot 18 and Tax Map 10 Lot 19, a Town Forest in accordance with RSA 31:110, or take any action thereon.

ARTICLE 24. To see if the town will vote to approve the following resolution:
"Resolved: We the citizens of Fitzwilliam, NH believe in a New Hampshire that is just and fair. The property tax has become unjust and unfair. State leaders who take a pledge for no new taxes perpetuate higher and higher property taxes. We call on our State Representatives, our State Senator and our Governor to reject the "Pledge", have an open discussion covering all options, and adopt a revenue system that lowers property taxes."

GIVEN UNDER our hands this 14th day of February in the year of our Lord, two thousand and eight.

Carmen M. Yon, Chairman

Michael A. Methe

Thomas F. Parker
BOARD OF SELECTMEN

2008

BUDGET

For the

TOWN OF FITZWILLIAM

2008 BUDGET OF THE TOWN OF FITZWILLIAM						
PURPOSE OF	Actual	Actual	Selectmen's 2008		Budget Committee	
APPROPRIATION	Appropriated	Expended	Budget	Not	2008 Budget	Not
(RSA 31:4)	2007	2007	Recmd.	Recmd.	Recmd.	Recmd.
GENERAL GOVERNMENT						
Executive	156,938	152,313	164,440		164,440	
Elect,Vital,Reg	33,586	26,448	49,585		49,585	
Financ. Admin	74,197	71,295	68,309		68,309	
Reval of Prop	26,000	26,212	32,000		32,000	
Legal	85,000	42,682	50,000		50,000	
Plan/Zone	59,096	56,665	60,520		60,520	
Genl Govnt Bldg	46,859	43,048	47,370		47,370	
Cemetery	39,915	40,637	43,180		43,180	
Insurance	53,650	54,575	55,700		55,700	
PUBLIC SAFETY						
Police	266,853	240,712	290,557		290,557	
Ambulance	21,638	19,457	20,763		20,763	
Ambulance Intercp	3,000	1,400	3,000		3,000	
Fire	41,480	38,743	42,310		42,310	
Bldg Inspec	11,176	7,559	10,738		10,738	
Emerg. Managmt	1,600	1,331	4,000		4,000	
Other-Meadwood	3,200	3,200	3,200		3,200	
HIGHWAYS & STREETS						
Administration						
Highways/Streets	344,500	335,248	386,850		386,850	
Street Lighting	10,000	11,384	12,000		12,000	
SANITATION						
Solid Waste Disp	127,250	126,619	135,250		135,250	
HEALTH & WELFARE						
Pest Control	7,557	3,599	8,474		8,474	
Health Agencies	14,732	10,605	14,455		14,455	
Admin/Direct Asst	27,153	34,322	42,153		42,153	
CULTURE & RECREATION						
Parks&Recreation	48,805	45,258	51,847		51,847	
Library	94,280	94,280	101,576		101,576	
Patriotic Purposes	1,500	1,457	1,500		1,500	
Other Recreation	4,000	2,697	4,000		4,000	

PURPOSE OF APPROPRIATION (RSA 31:4)	Actual Appropriate 2007	Actual Expended 2007	Selectmen's 2008 Budget Recmd.	Not Recmd.	Budget Committee 2008 Budget Recmd.	Not Recmd.
CONSERVATION						
Conservation	7,050	739	7,550		7,550	
DEBT SERVICE						
Interest on Notes						
Principal on Notes						
Int on Tax Anticp	20,000	0	20,000		20,000	
SUB-TOTAL - OPERATING BUDGET			**$1,731,327**	**$0**	**$1,731,327**	**$0**
CAPITAL OUTLAY						
TOTAL 2007	260,000	229,214				
Road Maintenance & Repair			200,000		200,000	
Fire Dept Tanker			250,000		250,000	
Fire Dept Ambulance Defibulator			21,000		21,000	
Village Cemetery Stone Walls			10,000		10,000	
Police Dept Computer upgrade			12,000		12,000	
Upper Troy Rd Engineering			8,200		8,200	
CAPITAL RESERVE						
TOTAL 2007	239,966	239,966				
General Gov't Bldg Expendable Trust			26,000		26,000	
Master Plan Exp Trust			10,000		10,000	
Fire Dept Equipment Expendable Trust			17,200		17,200	
Conservation Land Expendable Trust (by petition)				15,000		15,000
TOTAL	**$2,131,001**	**$1,961,665**	**$2,285,727**	**$15,000**	**$2,285,727**	**$15,000**
BUDGET SUMMARY						
Appropriations Recommended					$1,731,327	
Warrant Articles Recommended					$554,400	
Total Appropriations Recommended					$2,285,727	
Less: Amount of Estimated Revenues & Credits					$1,027,675	
Estimated Amount of Taxes to be Raised					**$1,258,052**	

2008 BUDGET OF THE TOWN OF FITZWILLIAM			
SOURCE OF REVENUE	ESTIMATED	ACTUAL	ESTIMATED
	REVENUES	REVENUES	REVENUES
	2007	Jan - Dec	2008
TAXES			
Land Use Change Taxes	25,000	60,490	30,000
Timber Taxes	20,000	24,973	20,000
Interest/Penalties Delinq tx	65,000	71,980	69,000
Other Taxes	167	167	167
LICENSES, PERMITS & FEES			
Business Licenses/Permit	500	715	500
Motor Vehicle Permit Fees	350,000	396,752	350,000
Building Permits	3,000	4,755	3,000
Other Lic,Prmts & Fees	7,000	8,772	7,000
FROM STATE			
Shared Revenues	17,930	17,930	17,930
Meals/Rooms Distrib.	95,601	95,601	85,000
Highway Block Grant	83,543	83,543	85,392
State/Federal Forest Land	814	814	814
From other Governments		150	1,000
From Federal Grants			252,500
CHARGES FOR SERVICES			
Income From Departments	34,000	38,893	34,000
Other Charges	1,200	1,484	1,000
MISCELLANEOUS REVENUES			
Sale of Municipal Property	38,000	38,379	3,500
Interest on Investments	30,000	31,282	30,000
Donation			10,500
INTERFUND OPERATING TRANSFERS IN			
From Cap. Reserve Funds	5,000	5,000	
From Trust & Agency Funds	9,500	9,273	9,500
From Special Revenue Fund			
OTHER FINANCING SOURCES			
Proc. F/Long Term Bonds			
Amounts VOTED f/ Surplus	40,466	40,466	16,872
Surplus to Reduce Taxes		176,000	
TOTAL REVENUES & CREDITS	**$826,721**	**$1,107,419**	**$1,027,675**

Supplemental Section.

Article IV, Section 127-16.3, Historic District Overlay Ordinance

Authority. The Town of Fitzwilliam voted to establish, lay out and define the Historic District of Fitzwilliam at the annual town meeting on March 10, 1970. In describing the existing boundaries of the District, this ordinance incorporates the four amendments made to the original layout of the District. This ordinance, to be adopted in accordance with RSA 674:46 (1983), outlines the authority of the District and provides the legal framework for all decisions made by the Historic District Commission.

This section shall be known as the Fitzwilliam Historic District Overlay. The regulations in this section shall overlay and supplement the regulations in this chapter, and shall be considered part of the Zoning Ordinance for purposes of administration and appeals under state law. If any provision of this section differs or appears to conflict with any provision of the Zoning Ordinance or other ordinance or regulation, the provision imposing the greater restriction or more stringent standard shall be controlling.

Purpose. The Historic District Overlay is created to preserve and safeguard the heritage of the Town of Fitzwilliam by:

1. Preserving structures and places of historic and architectural value;
2. Preserving a district in the municipality which reflects elements of its cultural, social, economic, political and architectural history;
3. Conserving property values;
4. Fostering civic beauty; and,
5. Maintaining the existing architecture of the district.

Boundaries. The Historic District is bounded on the East by Tax Map 15/ Lots 30, 31, 9-4, 9-3, 9-2, 33, Tax Map 39/Lots 29 and 30, Tax Map 32/Lot 42, Tax Map 34/Lots 5 and 1, Tax Map 15, Lot 60 and Tax Map 11/ Lots 44 and 59; on the North by Tax Map 15/ Lots 30, 9, 10, 11-2 and 11-1; on the West by Tax Map 15/ Lots 11, 6, 3, 3-1 and 1; on the South by Tax Map 15, Lot 1, Tax Map 11/ Lot 18, Tax Map 30/Lots 5, 6 and 9, Tax Map 11/ Lot 28, Tax Map 29/Lot 24, and Tax Map 11/ Lots 41, 42, 59.

Membership. The Historic District Commission shall consist of not fewer than five (5) members or more than seven (7) members, one of whom shall be a member of the Board of Selectmen. An Historic District may have up to five alternate members. Members shall be appointed by the Board of Selectmen.

Qualifications. Each Historic District Commission member shall be a resident of the Town of Fitzwilliam. In determining each member's

qualifications, the Board of Selectmen shall take into consideration the appointee's demonstrated interest and ability to understand, appreciate and promote the purposes of the Historic District Commission. Terms of regular and alternate members shall be in accordance with RSA 673:5 and RSA 673:6.

Certificate of Approval. Except as provided herein, it shall be unlawful for any owner or person to alter, construct, repair, move, demolish, or change the use of any structure or place located within the Historic District without applying for and receiving from the Commission a Certificate of Approval for such activity

A Certificate of Approval shall not be required for remodeling or repairs where the exterior appearance of the structure is not changed.

All application reviews are conducted in accordance with Rules of Procedure adopted by the Historic District Commission and based on criteria set forth in the Historic District Regulations and Guidelines.

Regulations and Design Guidelines. The Regulations and Design Guidelines are incorporated by reference in this ordinance. They set forth detailed and specific criteria that adhere to the following principles:

1.) Every reasonable effort shall be made to employ a compatible use for a property that requires minimal alteration to the building, structure or site and its environment, or to use a property for its originally intended purpose.
2.) The distinguishing original qualities or character of a building, structure or site and its environment shall not be destroyed. The removal or alteration of any historic material or distinctive architectural features should be avoided when possible.
3.) All buildings, structures and sites shall be recognized as products of their own time. Alterations that have no historical basis and which seek to create an earlier appearance shall be discouraged.
4.) Changes which may have taken place in the course of time are evidence of the history and development of a building, structure or site and its environment. These changes may have acquired significance in their own right and its significance shall be recognized and respected.
5.) Distinctive stylish features or examples of skilled craftsmanship which characterize a building, structure or site shall be treated with sensitivity.
6.) Deteriorated architectural features shall be repaired rather than replaced, whenever possible. In the event replacement is necessary, the new material should match the material being replaced in composition, design, color, texture and other visual qualities. Repair or replacement of missing architectural features should be based on accurate duplications of features, substantiated by historic, physical, or pictorial evidence rather than on conjectural designs or

the availability of different architectural elements from other buildings or structures.

7.) Every reasonable effort shall be made to protect and preserve archaeological resources affected by, or adjacent to, any project.

8.) Contemporary design for alterations and additions to existing properties shall not be discouraged when such alterations and additions do not destroy significant historical architectural or cultural material and such design is compatible with the size, scale, color, material and character of the property, neighborhood or environment.

Amendment. Historic District Commission Regulations and Design Guidelines shall be amended in the following manner as required in RSA 675:6.

a. The Commission shall hold a public hearing within the Historic District prior to amendment.
b. The Commission may amend the regulation upon completion of the public hearing by an affirmative vote of a majority of its members.
c. No regulation so amended shall be legal or have any force and effect until copies of it are certified by a majority of the Commission and filed with the Town Clerk.

Interpretation. Nothing in this ordinance shall be construed to prevent ordinary maintenance or repair of any structure or place within the Historic District.

Enforcement. This ordinance shall be enforced in accordance with the provisions of Article X of the Land Use Ordinance and violators shall be subjected to the penalty provisions contained therein.

Appeals. Any person aggrieved by a decision of the Historic District Commission shall have the right to appeal concerning such decision to the Board of Adjustment. Upon appeal, the Board of Adjustment shall review the decision of the Historic District Commission to determine whether the decision conforms to the provisions under this ordinance and the rules of procedure and regulations adopted herein.

Effective Date. This ordinance shall take effect upon adoption.

E
Fitzwilliam, NH 03447

Presorted
Standard
ECRWSS
U.S. Postage Paid
Fitzwilliam, NH
Permit No. 3

BOXHOLDER

NH State University Library
Durham, NH 03824